WEATHER REPORT.

SAN FRANCISCO, Oct. 29.—Conditions are favorable for fair weather in California tonight and Tuesday, and becoming warmer Tuesday.

Oakland Tribune.

You will find THE TRIBUNE in every town and hamlet in Alameda County the day it is printed. It gets there with all the news

VOL. LIII. OAKLAND, CALIFORNIA, MONDAY EVENING, OCTOBER 29, 1900. NO. 255

BLOODY WORK IN A PRISON.

Negro Prisoners Kill a Keeper and Trusty and One Falls to Death in Escaping.

NEW YORK, Oct. 29.—Two colored prisoners, in an attempt to escape from the prison attached to the Seventh District Court, in West Fifty-fourth street, today killed keeper Hugh McGovern, 51 years old, and probably fatally injured George Wilson, 59 years old, a trusty, who had evidently tried to aid McGovern.

One of the prisoners, Arthur Flanagan, escaped, the other, Frank Emerson, fell into the yard adjoining the prison and was instantly killed.

The prisoners were together in a cell on the first tier, on a level with the fourth floor of the prison. They sawed two bars in the lower part of the cell door and got into the corridor. They went to the nearest window, about six feet from the floor, and sawed one bar at the bottom, shoving it out and getting through.

In doing this it is supposed that they encountered McGovern and Wilson, killing one and wounding the other.

The escaping prisoners used their bedding for a rope and swung from a window. Flanagan succeeded in swinging to the roof of a car stable adjoining, but Emerson did not make it and fell headlong to a pile of rails, crushing his skull.

The men must have left their cell several hours before the fact was known. At 4 o'clock keeper John Brady, who had been in the office all night, went, as was his custom, to the male prison on the fourth floor.

As he was walking around the corridor he came across the body of McGovern. It lay face downward in a pool of blood with a great wound in the head.

Near by lay the prisoner Wilson, who was still groaning.

The surgeons said Wilson would probably die. He was 59 years old and for two years had been in the prison, self-committed, as he had no home. He acted as a trusty and had the confidence of the officers. They believe he was hurt while aiding McGovern.

Emerson was under bail of $3,000 on two charges of burglary. Flanagan, who had been employed as a steward in a fashionable restaurant, also was under heavy bail for burglary.

It is said a woman, name unknown, came to the prison to see Emerson Saturday evening, and it is thought she smuggled in a file with which the bars were cut. The same woman had prior to that time secured a lawyer for Emerson.

When the body of keeper McGovern was searched it was found that his keys and revolver had been taken from him. Neither the keys nor the revolver were found on the dead prisoner, which leads to the belief that they are in the possession of Flanagan.

When he was taken to the police station on the night of his arrest, October 3d, he removed his shoes and then called door-man Coghill to the cell. The latter answered the call and as he opened the door Emerson sprang at him and brought the heel of a shoe down upon his head, cutting it open. In the struggle which followed it took the combined efforts of several policemen to subdue the prisoner.

BANK THIEF CAPTURED IN BOSTON.

BOSTON, Mass., Oct. 29.—Cornelius J. Alvord, the embezzling note teller of the First National Bank, New York, was arrested at the South End today.

Alvord took his arrest quietly. He arrived in Boston last week and went to the Hotel Touraine, but did not register. On Wednesday he engaged a back room on the second floor of a lodging house on Huntington avenue, near West Newton street, where he went under the name of Mr. Smith of New York.

PROCLAMATION OF THANKSGIVING.

WASHINGTON, Oct. 29.—The State Department today issued the following:

"By the President of the United States of America.

"A proclamation.

"It has pleased Almighty God to bring our nation in safey and honor through another year. The works of religion and charity have everywhere been manifest. Our country has been blessed with abundant harvests. Labor and the industries of the people have prospered beyond all precedent. Our commerce has spread over the world. Our power and influence in the cause of freedom and enlightenment have extended over distant seas and lands. The lives of our official representatives and many of our people in China have been marvellously preserved. We have been generally exempt from pestilence and other calamities, and even the tragic visitation which overwhelmed the city of Galveston made evident the sentiments of sympathy and Christian charity by virtue of which we are one united people.

"Now, therefore, I, William McKinley, President of the United States, do hereby appoint and set apart Thursday, the 29th of November next, to be observed by all the people of the United States, at home or abroad, as a day of thanksgiving and praise to Him who holds the nation in the hollow of his hand. I recommend that they gather in their respective places of worship and doubly give thanks for the prosperity with which He has endowed us, for seed time and for the harvest, for the valor, devotion and humanity of our armies and navies, and for all His benefits to us as individuals and as a nation, and that they humbly pray for the continuance of His divine favor, for concord and amity with other nations, and for righteousness and peace in all our ways.

"In witness whereof I have hereunto set my hand and caused the seal of the United States to be affixed. "WILLIAM M'KINLEY."

KILLED BY THE BERKELEY TRAIN.

Hans Goth Meets Death While Going to Work.

Hans Goth, an employe in Everding's starch factory, Berkeley, was run over and killed at an early hour this morning, presumably by the West Berkeley local, which runs between that place and Shellmound.

The body was horribly mangled and death must have been instantaneous.

How the accident happened is unknown. The first intimation that it had taken place was the finding of the remains on the track. It is supposed that while on his way to work Goth fell in crossing the track and that the train bore down upon him before he could regain his footing.

The remains were taken to the morgue at Berkeley.

The deceased was 41 years of age. He leaves a widow and two children. His residence was near Second and Bristol streets, Berkeley.

SCORES OF GIRLS BLOWN TO ATOMS.

Terrible Loss of Life Caused By an Explosion in a Big New York Wholesale Drug House.

NEW YORK, Oct. 29.—About 12.30 o'clock today Lower New York was startled by a booming sound which it developed was an explosion in the building occupied by the Tarrant Company, wholesale druggists. The fire department immediately responded to a call, but had not reached the scene when three additional explosion occurred, more violent than the first. A column of debris and smoke and flame was shot upward 200 feet.

Persons in the vicinity say they saw human bodies thrown up in the column of debris when the explosion occurred.

Four explosion occurred in rapid succession. The Sixth Avenue Elevated Railroad structure is demolished at that point. Windows for blocks around were demolished by the concussion, and houses across the street were greatly damaged. Calls were sent for ambulances.

AIR FULL OF BODIES.

Five alarms of fire were turned in. At 1 o'clock it was said that there were fully 150 persons in the building at the time of the first explosion, and few if any of them had time to escape.

Harry Ross, a young man, was standing on the corner when the explosion occurred. He was blown ten feet. When he picked himself up he said he saw bodies flying through the air and landing in the flames.

Three fire horses were cut by flying glass and will probably have to be shot. The fire engine was almost completely demolished by falling walls.

SCORES OF GIRLS PERISH.

It was said that 100 of the employes in the building were girls. They were on different floors when the fire broke out and the explosion occurred. It is hard to see how these girls could have escaped.

In a restaurant next door to the drug store there were about 200 people eating their luncheon. Of these many were injured and it is reported a score or more of them lost their lives.

Up to 12:15 P. M. eleven injured persons had been taken to the New York Hospital. The police reserves from several stations were called out.

The first explosion occurred at 12.12 P. M. and took the roof off the building. The explosion sent debris flying through the air and into the street, where dozens of persons were injured. All the ambulances from hospitals south of Fifty-ninth street were finally called to the scene.

FLAMES SPREAD FAST.

A lithographing establishment close to the Tarrant place caught fire and the flames spread to the Irving Bank and to two buildings across the street. The street station of the Ninth Avenue Elevated Railroad, directly in front of the drug establishment, was completely demolished and a number of persons who were standing upon it waiting for a train were blown to the street without any serious injury. Some women escaped from the station by walking the plank at the edge of the track. Several buildings at the rear of the drug store were blown down. The flames spread with wonderful rapidity until the two blocks from Chambers to Warren and from Washington to Greenwich streets were on fire.

John Mellott of Brooklyn was sitting on the roof of the seven-story building at 66 West Broadway, a block and a half away from the explosion. He says the force of the first explosion was directly upward for a matter of thirty feet when the column of debris spread and fell downward. It took the roof off the building and he could hear the cries and screams of injured people. Three minutes later the third explosion, which he said was the worst of all, came. It shook the building where he was and debris fell about it.

FIREMEN BLOWN TO DEATH.

Policeman Galvin was in the immediate vicinity of the fire when the first of the explosions occurred. He says a number of firemen were blown to death on the Warren street side of the building. He said that he rescued one of them, but no living being could have rescued the others.

He said that in his belief not less than 200 persons will be found to have lost their lives. This was on account of the suddenness of the explosions, which rendered it impossible for anybody who was in the building at the time to escape.

The force of the explosion was heard and felt clear down to Wall street, and heavy plate glass windows were smashed and people thrown to the street a distance of four blocks.

PANIC IN A BANK.

The employes of the Irving National Bank whose building stands directly across the street from Tarrant's place, were busily engaged at their desks at the time of the first explosion. There was was not a clerk or official of the bank but who was thrown to the floor by the force of the concussion. Thinking the building was about to fall several officials ran for the cash and had it taken out of the building and to a place of safety. The clerks and other employes then made their way to the side-walk and ran for places of safety.

TEMPORARY HOSPITALS.

Every available physician and ambulance surgeon who could be reached was called into service, and the various stores which were not damaged by the explosions were turned into temporary hospitals for the care of the wounded.

It was only an instant after the first of the explosions when the elevated structure caught fire. Fortunately there was no train in the immediate vicinity at the moment. The structure was in a blaze for a distance of half a block in less time than it takes to tell it. Superintendent Skitt of the Manhattan Railway Company, hurried to the scene with a gang of employes. The damage was so great to the roadway that traffic cannot be resumed for some time to come.

John Wiegand, who keeps a store at 48 Park Place, three blocks from the scene of the explosion, said his windows were not only blown in but he was lifted clear from the ground by the concussion.

GREAT CROWDS GATHER.

The crowds which gathered about the scene were so great that the police were for a time unable to keep them in order. Several lines were established, but the people appeared so beside themselves that they broke through and swamped the police.

All the available reserves from neighboring station houses were called out, and even then the crowds appeared for a time to get the better of them. Reserves were then ordered from half a dozen or more stations.

BLOOD SPATTERS STREETS.

The streets for several blocks were strewn with broken glass and other debris and blood was spattered in every direction, showing that there must have been many persons in the vicinity at the time who were injured by falling glass.

From an unofficial source it was said that the fire started on the third floor of the building, which was a four-story structure. Immediately a column of white smoke shot up through the roof. This column of smoke was followed by an explosion which shook the entire building, lifting the roof completely off and tearing away part of the front wall. Nobody up to this time has been found who saw any of the employes leave the building.

The force of the explosion shook the very foundation of every building in the vicinity and was felt clear down to Wall street, where it was thought an earthquake had occurred.

FIREMEN BADLY HURT.

The first alarm of fire was carried into an engine house close to the building where it started. Captain Devanny, who was in command, and his men, hurried out and coupled their hose to the hydrant near the elevated structure and alongside the building which was on fire. When the Captain saw what sort of a fire it was he turned in a second alarm immediately. Then came the explosion. The firemen saw the building coming down and fled for their lives. The engineer, Rockberry, and Captain Devanny were seriously hurt. Firemen Brown and Dillon were also injured. The engine had to be abandoned.

Captain Devanny's successor turned in a third alarm and then a fourth, and a general call for ambulances. The engines and ambulances were blocked by the immense crowds, which had gathered by the thousands. The building fell and the elevated station was completely demolished and hidden from view by the debris. Much of the elevated structure was carried away.

NO HOPE FOR GIRLS.

Joseph Beck, an employe of Tarrant & Co., was seen after the explosion. His head was swathed in bandages and his right arm hung limp. He said that there were about 200 girls in the building. Many of them escaped on the fire escapes. At least seventy-five, he said, could not possibly have gotten away.

The girls were all eating their lunch at the time the fire started, he said.

Tarrant & Co. carried a large stock. There was also a quantity of alcohol and other explosive liquids stored in the building.

The building was also used as a storage house by R. W. Phair & Co., who manufacture a patent medicine, as well as W. J. Breitenbach & Co., also manufacturers of medicine.

J. Donnison, cashier of the Irving Bank, was bruised and cut. H. C. Mecklin of East Orange and S. Coombs of Brooklyn were also injured.

The employes in the elevated railroad station got out before the explosion occurred.

OTHER EXPLOSIONS.

At 12:15 p. m. two explosions occurred in the building occupied by J. H. Mohlman & Co., grocers, in Greenwich street. The entire block on Washington street from numbers 253 to 267 was burning at 1:15 o'clock.

Soon after the fire seemed to be giving way to the firemen's efforts and the lower half of the block below Warren street seemed in a fair way to be saved from destruction.

At that time it was not possible to tell if any of the firemen were missing. There was a report that Assistant Chief Crowger and 15 men of truck No. 10 were missing. The firemen were so busy and the confusion such that nothing certain could be learned.

A girl employed near the Tarrant building said the girls were at their luncheon on one of the upper floors. She said she knew they could not have escaped.

A SPECTATOR'S STORY.

The Rev. Martin Luther of the Wilson Memorial Chapel, who was within a block of the scene of the accident when the explosion occurred, had a remarkable escape. He was on his way from the Franklin street ferry to attend the noon meeting at the John Street Methodist Church. He was suffering from a wound in the head as a result of trying to aid a horse which had been knocked down by a truck. He was kicked in the head.

"My experience," he said, "was one which I will never forget. I had just turned the corner of Washington into Warren street when the first explosion occurred. When the second and terrific crash came I was in the middle of the block between Greenwich and Washington streets, on the south side of the street.

"Just before the great explosion I had been directly opposite the burning building, looking at the fire and the people escaping down the fire ladders. Had I remained in that position a few minutes longer I would have been killed.

"When I first arrived on the scene there was a dense black smoke pouring out of the windows of the burning building. As I looked men and women were being assisted out by the firemen and were coming down the ladders. Then there was a noise from the interior of the structure and a white smoke began to pour out. Just before that I left the front of the building and went down that block. Everyone on the escapes seemed to have been rescued, and so far as I could see there was no one on the escapes when the explosion occurred.

"As I looked one man appeared at one of the upper windows. His face expressed both agony and fear. The smoke almost shut him out from the view of those in the street.

AN AWFUL EXPLOSION

"'Go up to the roof. For God's sake go up,' the crowd shouted. The man left the window. A few moments later the big explosion occurred and I believe he perished. It seemed to me that the whole building was carried up into the air only to break into a thousand pieces to come down again on the people and houses, bringing death and destruction. There was a slight sound before the explosion, and then with a flame and noise that shook the ground the building went up.

"I was standing near a building, and as there was a break in the crowd I darted through and got just inside the shelter of the doors when the glass in the windows of the building crashed in and the glass fell about me.

"The crowd stampeded down the street. Women and men fell over each other, and to add to the excitement truck horses stampeded. There were a great number of trucks in the vicinity, and as it was the noon hour many of the horses had their food bags over their heads. At Greenwich street they blocked the street. Those who had fallen were kicked and run down by others. I tried to get to one of the horses which was not injured, but which had fallen. I made an effort to get him on his feet, but was kicked in the head."

NEW YORK, Oct. 29.—A representative of the firm of Tarrant & Co called at the Hudson Street Hospital this afternoon to inquire as to the condition of persons injured. He said all the Tarrant employes had been accounted for except one man who is known as "George." Frank Sigler, employed by M. J. Breitenbach & Co., said that the fire was known five minutes before the first explosion. He is sure all the employes of Tarrent & Co and Breitenbach had plenty of time to escape.

DEATH CALLS DAUGHTER OF SUPERVISOR MITCHELL

FUNERAL SERVICES THIS AFTERNOON. FLORAL TRIBUTES SENT BY FRIENDS.

Death entered the home of Supervisor John Mitchell at 2 o'clock yesterday morning and took from it one of the brightest and best beloved members of the family.

Edna E. Mitchell, 14 years old and the second daughter, had been ill for some time with inflammatory rheumatism and nervous ailment, and while her sufferings were severe at times it was not thought they would be attended by fatal results.

All that science and skill could do was being done, but at best the relief seemed only temporary.

On Saturday evening she appeared no worse than for weeks past, but about midnight a turn for the worse was noticed and everything that experience and the best of medical attendance could suggest was done to avert the impending crisis but without success and the end came at the hour named.

The deceased was very popular at school and at home she was a joy and comfort.

Her sweet, cheerful, lovable disposition made her friends everywhere. At school she was one of the brightest and most intelligent of the pupils and took delight in her studies, which she pursued with a diligence and perseverance above the ordinary scholar until forced to abandon them on account of her illness.

The patience and cheerfulness she exhibited under intense suffering was pathetic in one so young, striving not to cause the ones she loved alarm and sorrow. The sympathies of the community go out to the bereaved parents.

THE FUNERAL.

The casket, which was in the front parlor of the Mitchell home, was literally covered with the floral offerings from friends of the family and from those with whom the girl had associated. Many of these pieces came from organizations connected with the Fourth Congregational Church, with which deceased was affiliated. There was a pillow of white roses from the Y. P. S. C. E. The church itself sent a beautiful floral piece representing gates ajar. There were also handsome offerings from Mrs. Guy C. Earl, Mrs. A. H. Breed, Mrs. W. H. Church, Mr. and Mrs. John A. Sands, George Maloon, Mr. and Mrs. Charles Sturm, Mr. and Mrs. L. D. Manning, Mrs. E. A. Young.

The funeral services were conducted by Rev. Bailey of the Fourth Congregational Church, assisted by Dr. Curry of Temescal, who married the parents of the deceased eighteen years ago.

Several selections were sung by a quartet consisting of Dr. Gilberston, Charles Trow, Rev. Bradley and W. J. Oakes.

The pall-bearers were Mr. Morris, Will Channel, Ray Baker, Edwin Calver, Harvey Lyon and Harry Wharten.

The interment was in Mountain View Cemetery.

BACK FROM THE FAIR.

William G. Henshaw Tells About His Trip to a Foreign Land.

William G. Henshaw, president of the Union Savings Bank, has returned from his trip to Europe and is again at his post of duty.

Mr. Henshaw left here in June and since then he has been dividing up his time between business and pleasure, with the effect that he returns in vigorous health and a feeling of content which does not always follow an absence from home.

This was not Mr. Henshaw's first visit to Paris. The French capital however, had not lost for him any of its beauty or attractiveness.

Mr. Henshaw was favorably impressed with the Exposition. Speaking on the subject, he said:

"Many Americans, from a feeling of patriotism, perhaps, come back and say that the Exposition is not as fine as the World's Fair at Chicago. But I would not say that. The Exposition is really a fine one. It is, however, more scattered than the Chicago Fair was. You cannot see it all at once. It is scattered and it is trying and tiring work to attempt to see it all. It has been said that the fair will be a financial failure. I don't believe, though, that the government will lose anything. The buildings are not so effective as the buildings in Chicago. The number of visitors, too, is not so large as was expected. The first Exposition had about 15,000,000 visitors. The second had about 30,000,000, and they thought this one would draw about 60,000,000, but I think they will not have more than 40,000,000. While the government will not lose, the individual concessionaires are dissatisfied. To many of them it means a loss and to some absolute bankruptcy. They expected a much larger attendance.

"One of the features of the fair was the 'moving sidewalk.' That has been taken hold of by the government. They could not allow it to be discontinued.

"I met the members of the California Commission. They are all hard workers and have done a great deal to advertise California. They have headquarters that are beautifully fitted up near the Place de l'Opera, which the French people call the center of the world.

"They held a grand celebration on the Fourth of July. They had another fine one on Admission Day, which was attended by thousands. Everybody was shouting in favor of California.

"California is really the only State I heard anybody talk about. This is the result of the work of the California Commission.

"I met W. E. Dargie Jr. at the headquarters of the Commission. He was bright and cheerful and has done a great deal of good work in entertaining people from this State.

"I also met W. W. Foote. He is well known and appreciated. He is working hard and has done a great deal in helping to make California famous and in this he has made use of his own means over and above his income from the Commission. He is enthusiastic in everything he does and his work is being crowned with happy results.

"Wherever I have been in passing through the East I have received the impression that McKinley will be elected. Republicans are strongly of that opinion, and Democrats, too, have admitted it.

"Times are prosperous there and I have no doubt of the election of Mr. McKinley."

SPECIAL AUCTION SALE.

We have received instructions from Mrs. Day to sell the furniture, carpets, etc., of her twelve room house, No 517 San Pablo avenue, near Twentieth street, Oakland. Sale Tuesday, October 30, at 11 A. M.

Comprising eight hardwood bedroom suits, top mattresses, bedding, wardrobes, carpets linoleum, toilet sets, four kitchen stoves, five heating stoves, rugs, glassware, etc., etc.

All must be sold on account of Miss Day going to leave for Los Angeles.

This house of twelve rooms for rent cheap.

J. A. MUNRO & CO., Auctioneers, 1501 Park street, Alameda. Telephone Grand 276.

Just Received
Our New
Nuts
Figs
Citron
Orange
Lemon
Sweet Cider
Raisins
German Imported Smoked Eel
First of Season
Halibut
Remember our Usual Line of Delicacies, made of the best materials obtainable
Max C. Schulze
911-913 WASHINGTON STREET

FRITSCH
Fine Tailoring
Abrahamson Building, 13th and Washington

FOR SALE OR EXCHANGE
Berkeley Lots.
1200 feet frontage.
Street work done.
Only $12,000.
Fine chance for speculation.
WILLIAM J. DINGEE
903 BROADWAY, OAKLAND

A good shirt

The Kellershirt is a good shirt. Made right here in Oakland by Oakland workmen.

Made plenty big and made of good materials. Made to order and made to fit.

Collar-band cut high on sides - a kink in cutting you'll find in no other shirt.

$1.50 each.

M. J. Keller Co.
1157-1159 Washington st
Oakland Cal

FOUR FOOTPADS ARE OUT ON A PICNIC.

William J Shannon Tells the Police That Men Poked Revolver in His Face.

Four foot-pads operated in the city in one gang Saturday night but so far only one hold-up has been reported.

William J Shannon, a clerk in John H. Mitchell's grocery store at 503 Castro street, was on his way home about 10 o'clock after closing the store On Fourth street near Jefferson he was suddenly confronted by four men wearing masks. One thrust a revolver in his face and two went through his pockets, while the fourth kept watch for the coming of anyone who might give the alarm

They had evidently followed Shannon on the supposition that he carried the afternoon and evening's cash receipts of the store, but were mistaken They secured a few dollars in small change a sack of rare coins that he had been collecting and a bunch of keys At his request the keys were returned to him as they were of no value only to him In an upper vest pocket he carried a gold watch in a case without a chain This they overlooked

Shannon lives at 528 Knox place, but before taking a car on lower Broadway he happened to meet a policeman, to whom he related his adventure, and later to the night watchman at the Central station.

The scene of the hold-up is but two blocks away from where Robert Vincent, a Washington street butcher, was shot and seriously wounded by footpads whom he resisted.

ASSASSINATION OF A COTTON PLANTER

LAGRANGE, Texas, Oct 27.—Charles Seaburger, a cotton planter, was shot and killed by an unknown assassin last night at Halsted, while standing on his gallery.

MILLER IS AN OBSTRUCTIONIST

Trying to Delay the Water Trial as Much as Possible.

When the water case was called this morning Mr. McCutcheon made a proposition that the engineering experts on both sides agree as to qualities of material used and methods of construction of the various branches of the Contra Costa system. An arrangement had previously been made as to coming to an agreement on qualities, but this proposal looked to an enlargement of the agreement. Hayne said he would have to consult with "his" experts before entering into any such arrangement. It seems that a substantial agreement had already been arrived at by Messrs Henry and Allardt, representing the city, and Messrs. Schuyler and Boardman representing the Company, but M K. Miller appears to be striving to prevent any amicable adjustment as to the physical facts in controversy.

THE PIPE SYSTEM

A sample of Miller's methods was presented in the way he dealt with the pipe system. By agreement he and Mr Hewson, the Company's construction engineer, were appointed to go over the system and if possible agree upon the quantity and sizes of the different kinds of pipe embraced in the system. Miller proceeded to enlarge the scope of his operations by demanding to know when each piece of pipe was laid down. He also wanted to make estimates of value, not of cost, making deductions for determination. He set up the peculiar contention that pipe in the ground is worth less than pipe out of the ground because it would cost something to dig it up.

McCutcheon called attention to this action of Miller, but Miller said he only wanted to know when the pipe was laid down for his own satisfaction. He also claimed that there was a difference between himself and Hewson of from two to four miles as to the quantity of 2-inch pipe in the system. McCutcheon promptly offered to split the difference, as it cost more to prove the matter than the amount of pipe in dispute was worth.

Hayne said he did not want to split any differences. The company has laid this pipe down and has a map showing where it is laid," said McCutcheon, "and this fact ought to be admitted without question But to save time and the unnecessary expense of proving the pipe lines in detail we will suffer the loss of half the amount in dispute."

Hayne and Miller seemed to think, however, that their business was to disagree and not to agree.

TRYING TO AGREE.

After some desultory discussion a short recess was taken to enable the attorneys to arrange a basis of estimates that simplify and shorten the proceedings. So far as he is able to be, Miller is a stumbling block to all adjustment of differences He wants it understood that he is fighting the water Company at every point on every proposition. His value as an expert may be estimated by the fact that he is an avowed political enemy of the Water Company.

LABOR AND CEMENT.

After recess Hayne resumed the cross-examination of Engineer Boardman, who testified that he did not know from whom the cement used in constructing the San Leandro dam was purchased He did not know whether it was all purchased at once or whether it was all of the same brand. He only knew that it was first-class hydraulic cement.

Some Chinese labor was employed on the dam, but witness could not say what proportion. Hayne endeavored in vain to get him to admit that the bulk of the work was done by Chinese.

COST OF THE DAM.

Hayne asked if Mr. Boardman had stated before the Council in 1896 that the dam could be replaced for 25 or 30 per cent less than it cost to build.

"If it is in the record I cannot positively deny making such a statement. I remember nothing about it. I do not think the dam can be replaced for much less than it cost to build it. The work was done in a very economical manner. I wish to make an explanation that the record may be kept straight. I stated that I had never appeared before the Council or a committee of the Council relative to fixing water rates. I said I had made a private report to Mr. Chabot as a check on the reports then being prepared by Mr. Schuyler and Mr. Le Conte, and I attended a meeting of the Council when those reports were submitted. Since leaving the stand I recall that Mr. Martin did ask me a few questions about certain matters The President of the Council and some of the Councilmen also asked me some questions. I do not remember the purport of those questions and answers, but I do not think the dam could have been replaced at that time for 25 or 30 per cent less than it cost to build it."

"I am not asking you those questions to reflect on your truthfulness, Mr. Boardman," said Hayne, "I only want to know if you made the statements attributed to you in this newspaper clipping."

"That is all I know."

After a few more questions about the proportions in which the cement was mixed, the cross-examination closed, and McCutcheon began the re-direct.

THE TEMESCAL DAM.

"Do you think a puddle pit twenty-five feet wide is wide enough for a dam of that dimensions?" he asked, speaking of the Temescal dam.

"I think not. It would be too narrow."

Questioned about the brick tower on on the Temescal dam that was destroyed by a landslide, Mr. Boardman said he recalled very little about how long it stood because the entire work was under the personal supervision of Mr. Chabot, witness only being called there when it was necessary to make surveys and fix grades. According to his recollection the construction on the present dam was begun immediately after the old dam was abandoned.

McCutcheon brought out the fact that Mr. Boardman had omitted an important element of cost in putting the clay in the dam. Then it was shoveled into large wooden chutes which carried it down to the dam. It was impossible for carts to be taken to the puddled wall at San Leandro. The carts did not haul the clay direct to the dam, but were dumped on the bluffs above each end and driven upon the dam. Also there was a portion of the puddled wall that could not be packed by horses and had to be tamped by hand.

ESTIMATE MUCH TOO LOW.

Witness said he must have made a mistake when he estimated the cost of stripping the site of the San Leandro dam at $30 000. The estimate is much too low. The area is seven and fourtenths acres and the soil, rock and gravel was removed to an average depth of three feet. A simple computation shows that $30,000 would not begin to pay for the work. Several similar mistakes have been disclosed in the estimates for the 1886 report. Curiously enough the more important of these errors are against the Company and not in its favor. For instance, the amount of rock excavated from the tunnels was greatly underestimated while the amount of brick lining for the two shafts was overestimated. As the errors are both ways, and on the whole unfavorable to the Company, neither side is likely to reap any substantial benefit from them.

In his cross-examination Hayne laid particular stress on the errors that were in favor of the Company, but he tripped lightly and hastily over the errors against the corporation. Apparently his idea is that if the Company's engineer makes a mistake against his employers, they must be bound by it, but if he makes mistakes in their favor they must be corrected.

It is needless to say that the Water Company's lawyers take the opposite view.

PRICES OF LABOR.

McCutcheon brought out that Mr Boardman had, since his previous examination, discovered in an old book containing construction details of the San Leandro dam, a schedule of the wages paid workmen. It was a very old entry, but witness said it was in his own handwriting. The book is the one used in Boardman's general examination and contains much of the data on which his report of 1886 was made.

Because witness could not recall the date of making the entry nor state the exact source of the information on which it was based, Hayne made an energetic protest against its introduction. Mr. Boardman said the figures were probably given him by Mr. Chabot as the scale of wages paid workmen employed in the construction work. The entry had been made so long ago that he could not remember the circumstances attending it, but the rate of wages stated agreed with his recollection of the rates prevailing at that time.

Mr. McCutcheon read from Boardman's testimony on cross-examination relating to this very matter, as follows: "I, of course, investigated the matter at the time and ascertained the prices of labor as a basis for my report, but I cannot recall them now."

Hayne had asked if witness had any data showing the cost of labor, and he had answered no. Now, McCutcheon said, this data is found counsel on the other side objects to its going in evidence.

During the argument Hayne's objection became narrowed to the technical legal proposition that a witness could not use memoranda unless it was made with his own hand at the particular time of the occurrence. Mr. Boardman could not swear that he made the memorandum at the time the dam was being built.

The memorandum was finally admitted in evidence.

Court took a recess till 1 o'clock.

THE AFTERNOON SESSION.

In his pleading Hayne has attacked the legality of the so-called consolidation of the Oakland Water Company with the Contra Costa, but in what way has not yet appeared. Although called a consolidation, the fact is that the Oakland Company sold its plant to the Contra Costa for $1,500,000. Whatever deal there was made between the two companies is only the private transactions of individuals. The war tax stamps on the deed, which has been admitted in evidence, amount to $2,565. The deed is a straight conveyance from one corporation to the other. The other works the Contra Costa Water Company has acquired by fiat purchase, just as it has acquired title to any other piece of property. In what way the conveyance is to be attacked has not been developed, but the corporation's attorneys apparently give no concern to it.

Stops the Cough and Works Off the Cold.

Laxative Bromo-Quinine Tablets cure a cold in one day. No Cure, No Pay. Price 25 cents.

Fine Ladies' Tailoring.

We desire to announce to the ladies of Oakland and vicinity that we have just received the very latest plates and new goods, which we will be pleased to show and ask an inspection of the same. J. Black, 630 Fourteenth st.; phone black 1034.

WIDOWS YOUNG AND TALL LARGE AND SMALL APPLY

LATE TOM KEATING STIRS 'EM UP. ASKING FOR A SHARE OF ESTATE.

When the late Thomas Keating, the well known horse-man made his will he declared that he was a single man. He declared, however, that anyone claiming to be his widow should be allowed $50 out of his estate.

In transmitting the news East the press correspondents got the declaration mixed and the news was printed across the Rockies that Keating had left a will providing $50 for every widow who sent in a claim for it.

The result has been that the executor of the estate has been flooded with letters of inquiry and today County Clerk Jordan's mail was blocked with petitions for Keating's supposed generosity.

Following is a sample of one of the epistles:

"Oakwood, Mo., Oct. 22, 1900.

"Dear Sir: I noticed in St. Louis P. D. of the 24th an item stating that Thomas Keating, the horse owner whose will was filed in Oakland had left $50 for each widow who would appear. I have been a widow for seven years and am the mother of six children. My husband was killed in a powder magazine explosion in Hannibal, will you please investigate and see if there is anything in this and let me know at your earliest convenience.

"MRS. NORA BURGESS.

"Box 78."

HE EATS ALL NIGHT AND HE EATS ALL DAY.

THIS IS THE STORY OF A MAN WHO EATS ALL NIGHT AND EATS ALL DAY

Henry Krosfeld of 1516 Powell Street, San Francisco, was taken to the Insane Ward of the Receiving Hospital Saturday to await examination as to his mental condition.

He was discharged today by Drs. Tisdale and Buteau.

The suspect was found on the Mt. Eden marshes wandering about in an aimless way. He claimed that he was looking for work.

It developed at the hearing this morning that the only thing out of the way with Krosfeld was his appetite, and there was evidence introduced to show that it was a record breaker. He had eaten more than a dozen men could eat during his brief stay at the hospital, and his wife stated that that was his normal condition at home. He eats all night and he eats all day.

Constable Downer of Haywards, who took the man to the hospital, flew into a rage when he learned that the man had been discharged. He stated that if he had an inkling that he would be declared sane he would arrest him for disturbing the peace, so that he (the constable) could get even for the expense he had been to in taking Krosfeld to the hospital.

BRYAN BEGINS NEW YORK TOUR.

In Fine Condition and Eager to Make Speeches.

Associated Press Dispatches by The Tribune's Special Leased Wire.

RAINBRIDGE, N. Y., Oct. 29.—Mr. Bryan began the last week of his campaign with a brief speech here. His train had been run from New York during the night and arrived here at 7 o'clock. There was a large throng at the railroad station and Mr. Bryan was compelled to respond to their calls. He had not yet risen, but he dressed promptly and went to the rear platform of the Rambler, where he was soon joined by Mrs. Bryan, who will remain with him during the week. There was loud cheering for Mr. Bryan and his wife, and a general demand for a handshake, which was acceded to by both. The resident population had been reinforced by trainloads of people from other places. Mr. Bryan announced at the breakfast table that he was never in better condition for the campaign, and said he wanted to make the thirty speeches scheduled for the day, so as to break his own record, the highest number which he had hitherto made in one day being twenty-seven.

ALL LONDON MAD WITH ENTHUSIASM

Many People are Badly Hurt in Welcoming the Volunteers.

Associated Press Dispatches by The Tribune's Special Leased Wire.

LONDON, Oct. 29.—The City Imperial Volunteers who arrived at Southampton from South Africa Saturday on the British transport Aurania, reached here by train this morning and marched through London, along streets packed by thousands and received a tumultous greeting. Such a demonstration was probably never before evoked for such a small body of volunteers. The postponement of London's welcome diminished the number of spectators, but the enthusiasm could scarcely have been more general or genuine.

Early in the day Queen Victoria sent a message to the returning troops, welcoming them and inquiring as to their health. The Prince of Wales came to town and viewed the procession from Marlborough House. The other royal personages watching the little band of men in khaki uniforms were Princess Louise, the Duchess of Argyll and Prince Edward of Saxe-Weiningen, who with other distinguished people, had taken up positions of vantage early in the morning.

C. W. Kinsey, Dealer in New Style Household Furniture, Carpets, Ranges, Etc.

Modern furniture bought, exchanged or sold on installment payments. Cash discount 10 per cent from installment prices.

MANY FRIENDS WERE AT MRS. FREEMAN'S FUNERAL

FLORAL TRIBUTES AT THE HOUSE. SIMPLE SERVICES AT THE HOME.

Funeral services over the remains of Mrs. Emma Freeman, wife of Frank Freeman, were held at her late residence, 560 Thirty-second street, this morning at 11:30 o'clock.

The parlors and halls were crowded with sorrowing friends. Loving hands had converted the back parlor into a bower. The bow window was filled with handsome floral tributes, but within the semicircle was the steel-gray cloth casket and on either side stood rows of floral offerings. The entire lid of the casket had been removed to permit of a last view of the remains. The features were as perfect as though she were in a deep but gentle sleep among the flowers with the long stemmed blossoms above her nodding at the breathing of every sigh.

The service was the solemn, impressive and consoling Episcopal ritual, conducted by the Rev. John W. Bakewell of Trinity Church.

There was present a large delegation from the order of Rebekahs and several members of the Democratic County Central Committee; M. F. Tarpey represented the State and National Committee.

The pallbearers were M. F. Tarpey, W. M. Cannon, W. H. Kline, George de Golia, Frank Cook and D. S. O'Callaghan. Among those present and bringing floral offerings were the following: John D. Hampton, bouquet white pinks; Mrs. Emma Locke, bouquet heliotrope; Mrs. Lane Adams, bouquet cosmos and pinks; Miss Ellis, bouquet pinks; J. B. Listaugh, bouquet white chrysanthemums; Mr. W. Chine and Mr. J. Simmons, bouquets of white chrysanthemums; W. E. Carson, wreath; Mr. and Mrs. F. Frye, floral piece; Mr. and Mrs. H. C. Cantwell, bouquet of cosmos; F. B. Cook, bouquet of pinks; Frank Freeman, broken wheel; the two sons, a pillow; the two sisters, crescent; the two brothers, scroll; Mr. and Mrs. W. V. Freeman, wreath; Mr. and Mrs. G. A. Hoffman, bouquet white chrysanthemums; Mr. and Mrs. Sersanous, bouquet white roses; Mr. and Mrs. Thomas Alderson, cross; Democratic State Central Committee, "Gates Ajar"; B. P. O. Elks, spray; Rebekah Lodge, spray; Mr. and Mrs. Charles Holman, bouquet white pinks; Dr. and Mrs. J. R. Fearn, bouquet violets and maidenhair ferns; Miss Irene Hannavan, wreath chrysanthemums; R. E. Bell, star on pedestal; Mrs. W. D. Smith, bouquet violets and maidenhair ferns; H. M. Sanborn and S. K. Line, bouquet pink roses and maidenhair ferns; D. A. Sinclair, bouquet pink roses and maidenhair ferns, Mr. and Mrs. W. M. Cannon, spray of roses; Mrs. Lewis, bouquet chrysanthemums; Frank J. Baker, wreath of violets and maidenhair ferns; Jennie C. Allen, spray white pinks and maidenhair ferns; Mrs. Wm. McDonald, spray violets, roses and maidenhair ferns; Members Heeseman's baseball team, spray; Mrs. Styne, spray roses; Mrs. Smith, spray; standard, County Democratic Committee; Mrs. George D. Blethen, spray chrysanthemums; F. B. Cock, carnations and maidenhair ferns.

After the services the remains were conveyed to San Francisco for cremation.

SEVEN LIVES LOST IN WRECK

Breaking of a Switch Rod Causes Train Disaster.

Associated Press Dispatches by The Tribune's Special Leased Wire

HELENA, Mont., Oct. 29.—Northern Pacific train No. 4, east bound, was partially wrecked at De Hart, Mont., eight miles from Big Timber, at 1:15 last night by the breaking of a switch rod. Seven passengers were killed and several injured, as follows:

Dead:

W. C. REIFFRATH, of Helena.

DR. LESTER PENDLETON, Mount Hope, Wis.

ED EASTMAN, Raymond, S. D.

DR. C. C. HARTHOTH, of Livingston, Mont.

MISS M. D. TRACY, of Bozeman, Mont.

Two unknown women.

Injured: Walter Wilson, Miss Lucy Carpenter, Mrs. Jacob Hughes, Marietta, Mich; Miss Maria Tracy, of Bozeman, Mont., a sister of Miss M. D. Tracy; M. J. Sweeney, of Butte, Mont.; Eric Pendleton, Ed. Gray, traveling freight agent of the Omaha Railway; M. Deidrich, engineer; George Hubbard, Sheriff of Yellowstone county.

A dozen others were less seriously injured. The train was going forty-five miles an hour at the time of the accident. The first three cars were derailed and thrown on their sides and the casualties were all among the passengers in the day coach, the remainder of the train not leaving the track.

A special train was sent from Livingston as soon as the news of the wreck was received. Traffic was resumed at 9 o'clock this morning.

Died.

ANDERSON—In this city, October 29, 1901, Agnes Amelia, beloved daughter of Augusta and Captain C. J. Anderson and sister of Charles A. and Edith Augusta Anderson, a native of Oakland, Cal., aged 13 years, 5 months and 24 days

Friends and acquaintances are respectfully invited to attend the funeral THURSDAY, November 1st, at 2 o'clock P. M., from the residence of the parents, No. 199 Claremont avenue. Interment Mountain View Cemetery, Oakland

MITCHELL—In this city, October 25, 1900, Edna Eliza, Mitchell, a native of Oakland, aged 13 years, 9 months and 9 days

WAGNER—In Alameda, October 28, 1900, Charles Blair Wagner, a native of Bellefonte, Center county, Pa., aged 75 years, 2 months and 15 days

DEAN—In Alameda, October 28, 1900, Emily C. Dean, a native of Sweden, aged 53 years, 3 months and 7 days.

GHERRCOSTA—At the County Infirmary, October 29, 1900, A. Gherrcosta, a native of Malta, aged 58 years.

HOLCOMBE—At the County Infirmary, October 28, 1900 Atkinson Holcombe, a native of New York, aged 76 years.

ALEZERI—At the County Infirmary, October 29, 1900 Louis Alezeri, a native of Italy, aged 75 years

Eyes Tiring Easily Prove Eye-Strain.

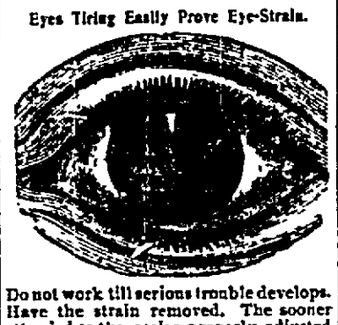

Do not work till serious trouble develops. Have the strain removed. The sooner attended to the easier properly adjusted glasses will do it.

We are expert in glass-fitting and guarantee satisfaction.

E. H. NOE, Optician
460 Seventh St. (nr. Broadway Station)

Notice to Creditors.

In the District Court of the United States for the Northern District of California.

In the matter of Joseph Altschul, bankrupt.

In bankruptcy.

To the creditors of Joseph Altschul of the county of Alameda, district aforesaid, a bankrupt.

Notice is hereby given that on the 22d day of October, A. D. 1900, the said Joseph Altschul was duly adjudicated bankrupt, and that the first meeting of his creditors will be held at 208 Broadway, in the city of Oakland, State aforesaid, on the 12th day of November, A. D. 1900, at 10 o'clock in the forenoon, at which time the said creditors may attend, prove their claims, appoint a trustee, examine the bankrupt and transact such other business as may properly come before said meeting.

Dated, Oakland, Cal., Oct. 27th, 1900.

ARTHUR P. HOLLAND,
456 Broadway, Oakland, Cal.
Referee in Bankruptcy in and for the county of Alameda, State of California.

S. H. MERZBACH, Attorney for Bankrupt.

CASTORIA
For Infants and Children.
The Kind You Have Always Bought
Bears the Signature of Chas. H. Fletcher.

COAL
J. ROHAN
Gives Full Weight
Cheaters Never Prosper
OFFICE AND YARD:
N. E. COR.
Fifth and Washington Sts.
Tel. Main 545

THE "Race Track" Shoeing Shop
JOHN ROHAN, Proprietor.
269 Twelfth Street, bet. Harrison and Alice, nearly opposite Club Stables
Horses scientifically and artistically shod. Specialty, shoeing Race Horses.
TELEPHONE, RED 45.

Notice to Creditors.

Estate of Rachel Loretta Hurd, deceased.

Notice is hereby given by the undersigned, executor of the last will and testament of Rachel Loretta Hurd, deceased, to the creditors of and all persons having claims against the said deceased, to exhibit them with the necessary vouchers, within four (4) months after the first publication of this notice, to the said executor, at No. 704 Fourth street, Oakland Alameda county, California, which said place the undersigned selects as his place of business in all matters connected with said estate of Rachel Loretta Hurd, deceased.

JOHN C. GAMBS,
Executor of the estate of Rachel Loretta Hurd, deceased.

Dated, Oakland, October 29th, 1900.

MYRICK & DEERING, Attorneys for Executor, 11 Sansome street, San Francisco, Cal.

JOHN A. BECKWITH
Insurance Agent
1118 BROADWAY.
Manchester Insurance Company of Manchester, Caledonia Insurance Company of Edinburgh, Scotland, American Insurance Company of Newark, N. J., and Aetna Insurance Company.

Too Late for Classification

FLAT OF FOUR ROOMS, furnished for housekeeping. 1032 Fifteenth st., bet. Peralta and Campbell. n

FOR SALE—Fine Jersey cow 506 East 7th st., near 4th ave. x

YOUNG LADY wishes situation doing second work or caring for baby. Call forenoons, 756 Seventh st. h

MIDDLE-AGED German girl wishes position in small family; good cook; references. Apply 830 Clay st. h

STRAYED from 1128 Madison st., a black Cocker spaniel; chain collar. No. 19 tag on padlock; answers to name of Duke; reward. x

LADY wants partner in restaurant, or will sell cheap on account of other business. Call or address 417 Seventh st. w

BUSINESS SPACE for rent; desk room $6, or portion of store with window space for $12. Inquire 56 San Pablo. x

Second Day
Great CAMPAIGN
SALE
FOR EIGHT DAYS ONLY
J. COHN & CO.
TAILORS, HATTERS, GENTS' FURNISHERS
956-958 WASHINGTON STREET Near NINTH

For the eight days ending on the evening before the Presidential election you can buy Hats, Neckwear, Suits to order, Overcoats to order, Underwear, Dress Shirts, Golf Shirts, Men's and Boys' Sweaters, Umbrellas, Children's Caps and Hats, Hosiery, Suit Cases, etc. etc, at from 30 to 50 per cent below usual prices.

Ten Sample Bargains

Good Fedora Hats	75c
Union-made Hats	$1 95
Children's Good Caps	15c
Children's Sweaters	68c
Best Dress Shirts	55c
Best Ribbed Underwear	38c
Splendid Golf Shirts	55c
Fashionable Neckwear for	15c
$25 Suits to Order	$16.50
Handsome Suit Cases for	$2.65

And a hundred other equally good money-saving offers.

REMEMBER—THESE PRICES ARE FOR EIGHT DAYS ONLY.

Weltman, Peck & Co.
SAN FRANCISCO
Sole Agents

SUBURBAN NEWS

PARROT IS A REPUBLICAN.

Fun for the Car Boys at Elmhurst Power House.

ELMHURST, Oct. 29.—Mrs. H. Canning of Marysville has been spending the past two weeks in Elmhurst.

Mrs. S. McCurdy and daughter of Bolinas paid their relative, Mrs. J. D. Armstrong, a visit last week.

F. H. Jewell, Sr., of Deer Park, Washington, arrived Friday. He will spend the winter with his son.

G. A. Goess of Walter avenue who has been ill is on the road to recovery.

The Elmhurst Public School has a library. A book case has been built in the reception room, which has a capacity for 700 to 800 volumes. A fine oak table and several chairs have been placed in the room.

W. D. Young and conductor, C. Oberst of the Oakland, San Leandro and Haywards Electric Line captured a political parrot last Friday evening, which they deposited in the car house. The bird was perched in the middle of the track on the corner of Alice and Thirteenth streets, Oakland. When the car drew near, it did not budge; so Young shut off the power and then the fun began. Motorman and conductor decided to have Polly and since she had no objection the carmen had no trouble in capturing her. But after the bird was safely placed in the car, there was music in the air. Polly at once let out a broad side, "Three cheers for McKinley, hurrah for Roosevelt. I want the full dinner pail." One can plainly see that Polly is a Republican and since most of the boys in the power house are for gold they have decided to keep the golden bird for a mascot.

E. B. and A. L. Stone completed their barn, tank house, and blacksmith shop Saturday. The structures greatly improve the looks of the farm.

SAN LORENZO.

SAN LORENZO, Oct. 29.—Lorenzo Shipman entertained his brother-in-law, Chis Chistensen, of San Francisco, last week.

Miss Martha Smith is the guest of Mr. and Mrs. James Frandsen of the San Lorenzo House.

In two days last week L. W. Shiman and Harry Miller bagged over ninety ducks at the Alvarado marsh.

TWO OAKLAND GIRLS ARE COMPLIMENTED.

The Chicago American of October 22d contains the following about two Oakland girls:

"Two beautiful society girls of Oakland, Cal., will give to the music world a new lullaby. Miss Pauline Fore is the writer and composer and Miss Lulu Daniells will be the sweet singer of the song.

"Both girls are prominent in social circles, and Miss Daniells, besides being one of the most beautiful young women in Oakland, is the possessor of a marvelous voice, which she is coming to Chicago next month to cultivate.

"November 11th, before leaving her home town, the talented girl will give a farewell concert and the lullaby is composed expressly for this occasion. Miss Daniells will study music with a view to going on the stage. She will study here for two years with Mrs. Mangus and will then go to Europe. The first and last stanzas of Miss Fore's song, which is entitled "A Lullaby to the Virgin," are as follows:

The first stars of descending night
Kindle their silver fires on high;
The palms out in the dreaming light
Stand dark and still against the sky.
Sleep Thou, O Child, upon my breast.
Alas! Thou hast not long to rest,
Jesu sleep.

The wind out in the cypress trees
Sings softly, sweetly thro' the night;
And in between their shad'wy leaves
I see the flash of pinions white.
What need hast Thou for watch of mine,
When God's own eyes upon Thee shine?
Jesu sleep.

Artistic Photography

Sooy & Co., who are established at 1065 Washington street, have recently made their advent in Oakland and ask for public patronage from the merit of their work as photographers. They make a specialty of artistic photos in the very latest up-to-date form that means high grade pictures. Mr. Sooy has been a photographer for over 26 years and has kept pace with the improved methods of taking pictures and the public can at all times rest assured of obtaining perfect and satisfactory photographs at this gallery and at all times, the prices will be as consistent as possible with the quality of the work turned out by this reliable firm.

PUPILS TO HAVE FINE MUSICALE.

Pleasant Gathering at the Haywards High School.

HAYWARDS, Oct. 29.—The Haywards High School will be the scene of great rejoicing tonight. The pupils will have a musical and literary entertainment. Invitations are invited. Flags and banners are on every wall. In fact decorations are profuse.

The three witches, Misses Gladius Meek, Elsie Rupprelt, and Lena Hopper, told the young ladies' fortunes, will tell the young ladies' fortunes. The following program will be rendered:

Piano Solo.....
Miss Annie Gray.
Recitation.....
Miss Grace Webster.
Vocal Solo.....
Miss Elsie Rupprelt.
Recitation.....
Miss Eva Collie.
Piano Solo.....
Miss Alice Marlin.

Among those who will be present are E. O. Webb, president of the Board of Trustees, and wife, Mrs. Morrian and Mrs. Walrath of San Leandro and Mrs. Hatch and Mrs. Greenwell of Haywards. The committees in charge are:

Invitation—Misses Lena Hopper, Elsie Rupprelt.

Entertainment—Misses Mollie Ramage, Eva Collie, Grace Webster, Kathleen Field, Maggie Gray.

Refreshments—Misses Alice Marlin, Hester Gamble, Alice Smyth, Julia Silva.

Decoration—Miss Elsie Rupprelt, Edward Castello, Harold Meek, Roy Merwin, Charlie Helms, Earl Chapeney, Werner Cooper, Sidney Jones, Edward Pimental.

NEWS NOTES.

HAYWARDS, Oct. 29.—F. C. Winter and family are suffering with mumps. Dr. G. E. Reynolds is treating them.

HAYWARDS, Oct. 29.—Dr. R. Reid is up and around again. He is none the worse for illness.

CUTTING RATES AT LIVERMORE.

Standard Company is Stringing Wires in the Country.

LIVERMORE, Oct. 29.—Leondor Brothers' Circus, a one ring show, such as used to delight childhood in the old days gave a very creditable performance here on Saturday night to a fair-sized audience. This show travels in wagon and the outfit will winter in Livermore. They have turned their stock out in suitable pasture and stored their tents and other paraphanelia in one of the large buildings contiguous to town.

MORE LIGHT.

The Livermore Water and Power Co. began this morning to turn on its light at 4 a. m. and will turn them off about 7 a. m. The night lights will be kept up as usual. This new schedule will prove of great benefit to the consumers and early birds of Livermore and Pleasanton.

MILITARY BALL.

Posters are out for a military ball to be given by Company I, Fifth Regiment, N. G. C., at their Armory on Thanksgiving Eve.

TAX COLLECTOR.

County Tax Collector James B. Barber will be in Livermore on Wednesday to gather in a few sheckels of tax money.

STAGE RATE WAR.

The rate war among the stage lines between Livermore and Tesla is getting decidedly warm. Ryan Brothers who have charge of the coal company's business have made a still further reduction in fare and now carry passengers by the 11 a. m. stage for 25 cents. Travel is on the increase between the two towns.

About 250,000 gallons of wine is being shipped to San Francisco from this point.

HANGING THE WIRES.

The Standard Electric Company has moved its camp to the lower end of the railroad reservation opposite the gas works. The large gang of men stringing wires for telephonic communication and placing the heavy aluminum cable on the poles.

About fifty Chinamen who have been picking grapes in the valley left on yesterday's train for pastures new.

The Grand Master of the Odd Fellows is expected to visit Livermore Lodge next Thursday evening.

The Fraternal Brotherhood organized a lodge here on Friday evening.

The local lodge of Hermann Sons initiated several new members Saturday evening.

Joel M. Jones has returned home from a few months' visit to his old stamping ground in the East.

Miss Tottie Mitchell has returned from a visit to Sacramento.

Miss Tillie Jacker is in Oakland on a visit.

Asa V. Mendenhall of Oakland was in town Saturday.

The Old Maids' Convention held at the Farmers' Union Theater on Friday night under the auspices of the Ladies' Guild of the Presbyterian Church was largely attended and will net a handsome sum for the church. The ladies taking part were photographed in costume on Saturday.

Cleveland's Reduced

Model 83 and 84 to - - $35
Model 92 and 94 to - - $40

NOTE—The Model 92 and 94 Clevelands are the finest Bicycles that can be found in America.

Leavitt & Bill

20 San Pablo Avenue, Oakland

J. A. JOHNSON IN THE PULPIT.

Says Churches Should Not Have to Pay Taxes.

James A. Johnson, the popular attorney, occupied the pulpit in the First Presbyterian Church yesterday morning. He spoke on the subject of exempting the churches from taxation. Mr. Johnson is a splendid orator and he knows how to handle facts. He made an earnest appeal in behalf of the church amendment.

Mr. Johnson said in part:

"This question in which we are all so interested has a practical side to it which should appeal to us very strongly for it is entirely adapted to the churches. Take for instance this church. It has to pay $900 a year in taxes, and it is very important that we should be relieved of that burden. To do so would give us a freer scope and more vigor and life for what we have in hand.

"Again, if the amendment is not adopted it will without doubt be many years before the people will have a chance to express themselves on the question again. In the first place, the amendment has to be passed in the State Legislature by a two-thirds majority before it can be submitted to the people. If it is now rejected those who are unfriendly to the measure and have opposed us in this campaign will say that we have had one opportunity and that we lost, therefore why give us another chance? It will probably be fifteen or twenty years before the question will be submitted again if we fail in it this time.

"There is grave danger of not carrying this measure unless the churches and all the friends of the churches exert every energy in favor of the amendment. At the coming election there will be eight amendments to the constitution submitted to the voters. Of these eight, four have been created for the purpose of exempting certain classes of property from taxation. When so many amendments of the same nature are submitted to the people at one time it tends to create confusion. The voters will not understand all of them and are liable to reject them altogether either by voting against them or not voting at all. Experience has shown that there is a tendency to refuse to vote for or against any amendment not understood. Voters will never vote for an amendment that they do not understand.

"This is not a movement of the Catholics. The fact is, this question was agitated by the Presbyterian Synod two years ago at San Diego. The Roman Catholics took no part in the movement until they were expressly requested to do so by the Protestants. The argument that the exemption of taxation of the churches will shift the burden of taxation off on some other shoulders less able to bear than ours does not carry much weight. The amount of taxation which will be put in other places will never be noticed, and, in fact, the money when taken into count is very small."

SECOND WEEK OF DEWEY SUCCESS.

The second week of "A Tale of Two Cities" at the Dewey begins tonight, and the advance sale of seats shows that the interest in the production is as great as ever. The play this week will be even more enjoyable than it was last week, as all the members of the cast are now letter perfect in their parts and the performance will run with the smoothness of a well-oiled piece of machinery. "A Tale of Two Cities" is one of the best plays ever seen in Oakland. It is a powerful picture of the terrible French revolution, one of the most fascinating epochs in the history of the world. Besides its dramatic strength the play has beautiful love scenes and is pervaded with delightful humor that makes its tragic outcome stand out in bolder relief. Manager Stevens has expended much time and labor on this production and the generous patronage it is receiving is a fitting acknowledgment of his enterprise.

HOTEL ARRIVALS.

CRELLIN—W. A. Aven, San Francisco; W. A. Richards, St. Louis; W. W. Wadams, San Jose; L. Deingave and wife, San Francisco; Al Johnson and wife, Portland, Or.; J. J. O'Neil, Oakland; Frank Van Vleek, Vallejo; J. Chilton, San Francisco; W. M. Cannon, San Francisco; Chas. A. Swagert, San Francisco; J. C. Menker and family, Buffalo, N. Y.; W. H. Esdor, San Francisco; A. W. White, Oakland; A. B. Tarpey, Alameda; Max Abraham, Chicago; J. W. Oliver, Boston; Z. T. Magill, Winten; J. B. Tregloan, wife and child, Oakland; Dr. O. H. Dagg and wife, San Jose; L. Ziegler, San Jose; H. W. Otter and wife, San Jose; Louis Henning and wife, San Jose; F. F. Butler and wife, San Jose; F. Hauer and wife, San Jose; Mrs. G. E. Martin, San Jose; E. C. Carroll, Freemont, O.; C. E. Bewell, Chicago; O. E. Klengel, Antioch; J. F. Angell, Santa Cruz; H. W. Carlock, Bakersfield.

TOURAINE—H. R. Brown, Oakland; J. S. Campbell, New York; Mr. and Mrs. Speyer, Denver; Miss Ida Speyer, Denver; Miss Alice Speyer, Denver; Cadet Ernest Heron Holcomb, San Mateo; D. B. Kelly, New York; Miss Helen Jerome Backus, Linda Vista; Oscar J. Backus Jr., Linda Vista; C. H. Hick and wife, New York; J. A. Lyons, Oakland.

METROPOLE—Elva Reed, city; J. W. Bowen, Los Angeles; Frank Dodge, New York; Jno Butler and wife, San Francisco; Ida E. Bowen, Los Angeles.

ALBANY—E. B. Church, Sierra Valley; J. M. Talt and wife, Walker, Or.; G. S. Logan, Hollister, Cal.; R. D. Logan, Hollister, Cal.; C. A. Dell, Hollister, Cal.; Matt S. Jackson, Fresno, Cal.; Isaac Collins, Haywards; Roger B. Friend, San Francisco; R. Alderson, Sacramento; E. L. Alderson, Placerville; W. H. Zwisler, Redding; Sid Arnold, San Jose; Henry Tavernelu, San Jose; H. Williams, Tracy; F. P. Miller, Spokane; R. H. Durst, Wheatland; D. P. Durst, Wheatland; Miss Rose McFarling, Calistoga; Miss Anna Coyle, Mills College; Wm. Hyman, Woodland;

GALINDO—E. Koskoritz, San Francisco; F. Johnson, San Francisco; J. Collins, Oakland; John Sunbie and family, Wisconsin; C. J. Pierson, Stanford University; J. Thomas, Sacramento; H. Rottnau and wife, Oakland; C. N. Tharsing, Anderson; C. F. Thompson and wife, Haywards; H. Stephens, Sacramento.

ARLINGTON—L. Fletcher, Benicia; Arthur Munnew, Tasmania; M. Lahey, Tracy; J. Armistrong, city; H. L. Warren and wife, city; Joe Garner, Alta; J. H. Gorsuch, Centerville, Ia.; Dr. L. T. Gorsuch, Centerville, Ia.; Mrs. L. T. Gorsuch, Centerville, Ia.; James Worly, Keokuck, Ia.; P. Sorensen, San Francisco.

A MINISTER'S MISTAKE.

A city minister was recently handed a notice to be read from his pulpit. Accompanying it was a clipping from a newspaper bearing upon the matter. The clergyman started to read the extract, and found it began: "Take Kemp's Balsam, the best Cough Cure." This was hardly what he had expected, and after a moment's hesitation he turned it over and found on the other side the matter intended for the reading.

LEADER IN ARTISTIC PHOTOGRAPHY

PRIZE MEDAL

AWARDED TO

Taber

FOR THE BEST

PHOTOGRAPHS

BY THE JUROR OF THE

PARIS EXPOSITION

1900

121 POST ST. SAN FRANCISCO

VIEWS OF PACIFIC COAST SCENERY

CARBONS PLATINUMS IRIDIUMS BAS-RELIEF

"FLORA" Family Range



—unequalled. Made by the oldest stove manufacturers in the United States—Bridge, Beach & Co., St. Louis, Mo. Everyone a beauty. Examine them—They will save you fuel.

THIS STOVE IS SET UP IN YOUR HOUSE FOR $19

JOHN P. MAXWELL,
AGENT
1164 Washington Street, Oakland.

C. L. FRENCH F. M. FRENCH

SCOTT'S EXPRESS CO.
VIA CREEK ROUTE
OAKLAND OFFICE: 515 EIGHTH STREET
San Francisco Office: 16 Commercial St. San Francisco Telephone: Main 1600
FREIGHT HANDLED
with care and promptness, by experienced hands, at LOW RATES.
Oakland Telephone: 901 Blue

BROWN & McKINNON —OLDEST— Merchant Tailors IN OAKLAND
We carry a full line of desirable staple goods and latest novelties.
LATEST WINTER GOODS NOW IN
Evarts Block 1018 BROADWAY

E. C. THURBER, MGR. E. H. QUENETTE. E. F. KUTTER

E.C. THURBER & CO. JUST OPENED FOR BUSINESS
At 463 TENTH ST., Oakland
Dealers in a Complete Line of Up-to-Date WALL PAPER
Paints, Oils, Varnishes, Glass, Etc. Contractors for Painting and Papering.
Agents for Masury's Pure Mixed Paint, Colors, Etc.

VIM VIGOR VITALITY FOR MEN

Mormon Bishops' Pills have been in use over 50 years by the leaders of the Mormon Church and their followers. Positively cures the worst cases in old and young arising from effects of self-abuse, dissipation, excesses, or cigarette-smoking. Cures Lost Manhood, Impotency, Lost Power, Night-Losses, Spermatorrhoea, Insomnia, Pains in Back, Evil Dreams, Seminal Emissions, Lame Back, Nervous Debility, Headache, Unfitness to Marry, Loss of Semen, Varicocele, or Constipation, Stops Quickness of Discharge, Stops Nervous Twitching of Eyelids. Effects are immediate, every function, lost, get enlarged, a cure is at hand. Restores small, undeveloped organs. Stimulates the brain and nerve centers. 50 CENTS a box, 6 for $2.50 by mail. A written guarantee to cure or money refunded, with a box. Circular free. Address, Bishop's Remedy Co., San Francisco, Cal.

For Sale by G-O. SMITH, Druggist, 460 Twelfth Street, Oakland

The Oakland Paving Co. With the benefit of twenty years' experience in a quarry the rock from which is the hardest, toughest and most durable yet used for macadamizing in this State, will execute municipal and private contracts for all branches of street work and will continue to fill orders for the shipment of its rock to other cities. Office—Rooms 221-222 Central Bank Building, Oakland, Cal.

COAL GOING UP!

Buy now and save money. The price of coal is steadily rising, and the longer you delay the more you'll have to pay. All coals always on hand. Full weight guaranteed.

CHAS. MUEHE
N.E. Cor. Washington and 6th Sts
TEL. MAIN 364.

Wm. Wilson
PIONEER JEWELER
1011 Broadway
BET 10TH AND 11TH
Fine Watch Repairing a Specialty
Established 1855

STOCKER & HOLLAND ABSTRACT CO.

A. H. STOCKER, President; J. H. MATHEWS, Vice-President; ARTHUR F. HOLLAND, Sec'y. and Mgr.
CAPITAL, $100,000
Certificates of Title | Abstracts of Title | A complete set of Title Indices of all property in the County of Alameda
STOCKER & HOLLAND BL'DG
468 BROADWAY, OAKLAND
Tel. Main 315

EUGENE LACAZETTE Florist

Palms and Cut Flowers of all kinds at reduced rates. Funeral designs and decorations a specialty.
Tel. Black 1583
464 14th St., opp. Macdonough Theatre
NURSERY—FRUITVALE

The PIONEER FRENCH BAKERY
M. & J. LONGE, Proprietors.
N. E. cor. Tenth and Webster St.
Telephone White 851, Oakland.
First quality French bread delivered to all parts of Oakland, Berkeley and Alameda. Leaves made to order for carriage parties. French rolls made to order.

X-RAY X-RAY X-RAY

The Knife and Drugs are no longer factors in the treatment of diseases They belong to another age, and today the up-to-date practitioner who is scientifically advanced in X-RAY applications in connection with Static and Faradic Electricity is a master of his art. CONSUMPTION is no longer a dread disease. The Medical Faculty of Paris, France, has now fully endorsed the latest cure for tuberculosis as specific and we have been treating hundreds of cases successfully since the early part of this year. The treatment consists of transfusion of microbe destroying drugs by means of Static Electric Currents passed through the patient's chest and lungs. (see S. F. Chronicle, page 2, Sept. 3, 1900). CANCER—It is now an accepted fact and acknowledged among the profession, that Cancer is positively cured and absolutely eradicated by the application of the X RAY in combination with the above treatment. A trial will convince the most skeptical. We are curing at our Laboratory many cases daily.

DISEASES OF MEN, WOMEN AND CHILDREN
San Francisco and Oakland Hospital References
German and French Physicians in attendance. X Ray examinations, $2.50.
Correspondence strictly confidential. Professional advice Free.
X-RAY LABORATORY, 9 Mason St., San Francisco
Office Hours—Mornings, 9:30 to 12:30; 1:30 to 5 P. M. Evenings, 7 to 8:30 P. M. Sundays, 11 to 1:30 P. M.

FRUITVALE

FRUITVALE, Oct. 29.—The Hose Company of the Fruitvale Volunteer Fire Department held its regular weekly meeting last Friday evening.

Taylor Brothers' store-room is nearing completion. The second floor has been completed and the carpenters are now working on the roof.

E. B. and A. L. Stone's employes are not tenting on the old camp ground. Friday last they razed their canvas homes in the lot, corner of East Fourteenth and Eighth streets. The tents will soon be pitched in San Lorenzo, where the men will continue to labor.

Fruitvale Lodge, No. 69, I. O. O. F., will meet tomorrow evening in Masonic Hall.

Fruitvale Camp, No. 431, Woodmen of the World, held its regular bi-monthly meeting last Thursday evening in Masonic Hall.

QUO VADIS AT MACDONOUGH.

The company that is to present "Quo Vadis at the Macdonough this evening is the same one that gave the New York and London productions of the play, which were so successful. It numbers fifty people and includes such well known players as Mason Mitchell, Marius Ford, Mary Emerson and Ellen Hill. The scenery is a strong feature of the performance, and it is described as magnificent. An augmented orchestra will be provided for the proper rendition of Julian Edwards' beautiful music. "Quo Vadis" is the greatest dramatic success of modern times. It appeals not only to the regular theater patrons, but to a class of people who ordinarily do not attend the theater. They are attracted to "Quo Vadis" by its historical interest and its beautiful religious story. The sale of seats for the performance tonight is a heavy one, and the audience will doubtless be a brilliant one.

HOSE COMPANY OUT.

Taylor Brothers' store-room is nearing completion. The second floor has been completed and the carpenters are now working on the roof.

E. B. and A. L. Stone's employes are not tenting on the old camp ground. Friday last they razed their canvas homes in the lot, corner of East Fourteenth and Eighth streets. The tents will soon be pitched in San Lorenzo, where the men will continue to labor.

Fruitvale Lodge, No. 69, I. O. O. F., will meet tomorrow evening in Masonic Hall.

Fruitvale Camp, No. 431, Woodmen of the World, held its regular bi-monthly meeting last Thursday evening in Masonic Hall.

For Over Fifty Years.

Mrs. Winslow's Soothing Syrup has been used for children teething. It soothes the child, softens the gums, allays all pain, cures wind colic and is the best remedy for diarrhoea. Twenty-five cents a bottle.

PARIS BED SOFAS—Only six left. See them at corner 11th and Franklin sts. H. Schellhaas' store.

"Bon-Bon" Confectionery.

1059 Broadway has been purchased by G. H. Stulz from G. A. Blank, the pioneer confectioner of Oakland. Pure confectionery. Prompt service and popular prices will be the motto of the new proprietor.

Sunset Wine Co.

(Successors to Landregan Bros.), 812 Broadway. Blake block, a fine line of wines and liquors. A perfect family liquor store. Free delivery. "Pop" Bemis, manager. Hot lunch. Phone, Main 870.

Cutter's Place

is cool, restful and a rendezvous for old friends and good liquors. 472 Ninth street.

Steam's Bicycles.

Agency, 422 Twelfth street. Starratt Bros. agents. 1900 models. Phone, Green 793.

H. STROELE,
CABINET MAKER,
Furniture, Mantels, Show Cases. Store and Office Fitting a specialty. Repairing and Repolishing all kinds of Cabinet Work.
376 TENTH STREET
Near Franklin Oakland, Cal.

FRASER CASE COMPROMISED.

The Stockton Girl Has Been Given Her Liberty.

Associated Press Dispatches by The Tribune's Special Leased Wire

STOCKTON, Cal, Oct. 29.—There were rumors on the streets here today to the effect that what is now commonly called "the Fraser case" had been compromised, in that Mr. Fraser had decided to submit to a release of the guardianship over his daughter granted by the court when she was declared an incompetent, and that he had taken her to the residence of her grandmother, Mrs. R. B. Baker, No 219 South Center street.

P. B. Fraser admitted that the young woman had been taken by him to the house designated, but said that there had been no compromise, that he had nothing to compromise.

This morning the general impression was that peace had been proclaimed by the two factions, and that the court proceedings this afternoon would result in a formal release of Mr. Fraser as the guardian of the young woman, the effect being, of course, a virtual declaration that she was sane and needed no guardian.

Many friends of Miss Fraser called upon her today and to them she expressed herself as extremely happy that she was with her grandmother and no longer in confinement. She declined to talk for publication, however, and it is said that there has been some sort of an understanding and that the whole matter will be amicably adjusted without further notoriety or public talk.

CHANGES MADE IN THE COMMANDERS.

General Fitzhugh Lee Sent to Omaha and General Otis to Chicago.

Associated Press Dispatches by The Tribune's Special Leased Wire

WASHINGTON, Oct. 29.—An order was issued today by direction of the President discontinuing the division of Cuba and the Eastern and Western Department of that division and establishing the Department of Cuba. General Leonard Wood is placed in command of the new Department.

General Fitzhugh Lee is ordered to command the Department of the Missouri, with headquarters at Omaha.

General Elwell S. Otis has been ordered to Chicago to command the Department of the Lakes.

The Department of the Missouri has been under command of General Merriam and the Department of the lakes under command of General Wade, both of whom have had the command temporarily.

ROBBERS NEARLY KILL A VICTIM

Associated Press Dispatches by The Tribune's Special Leased Wire

SAN FRANCISCO, Oct. 29.—Carl Trefz, a liquor dealer, was beaten by thugs, robbed and left for dead at the corner of Stockton and Clay streets at an early hour this morning.

Trefz owns a saloon at 609 Montgomery street. Shortly before 5 o'clock this morning he took the receipts of the night, amounting to about $100, from the cash drawer, and closed the saloon, going in the direction of his home. He was found by Officer Gould lying on the sidewalk bleeding profusely from an ugly wound over his eye. It is thought that his skull is fractured. Only 10 cents was found on his person.

QUEEN VICTORIA'S GRANDSON DEAD.

A Dispatch Says Prince Christian Victor Dies of Fever in Pretoria.

Associated Press Dispatches by The Tribune's Special Leased Wire

LONDON, Oct. 29.—A dispatch received here from Pretoria announces the death from enteric fever of Prince Christian Victor of Schleswig-Holstein, eldest son of the Princess Helene of England and a grandson of Queen Victoria. He was born in 1867 and was a Major in the King's Royal Rifles.

GEORGE NORTH PASSES AWAY AT WINTERS.

George North, father of Immigration Commissioner Hart H. North and Assemblyman A. W. North of Woodland, died yesterday at Winters, Yolo county, in the sixty-ninth year of his age. The deceased was a native of Walton, Delaware county, N. Y. He came to California in 1852, settling in Marysville. He conducted a hardware store until 1879, when he took up a fruit ranch near Winters, which he held up to the time of his death.

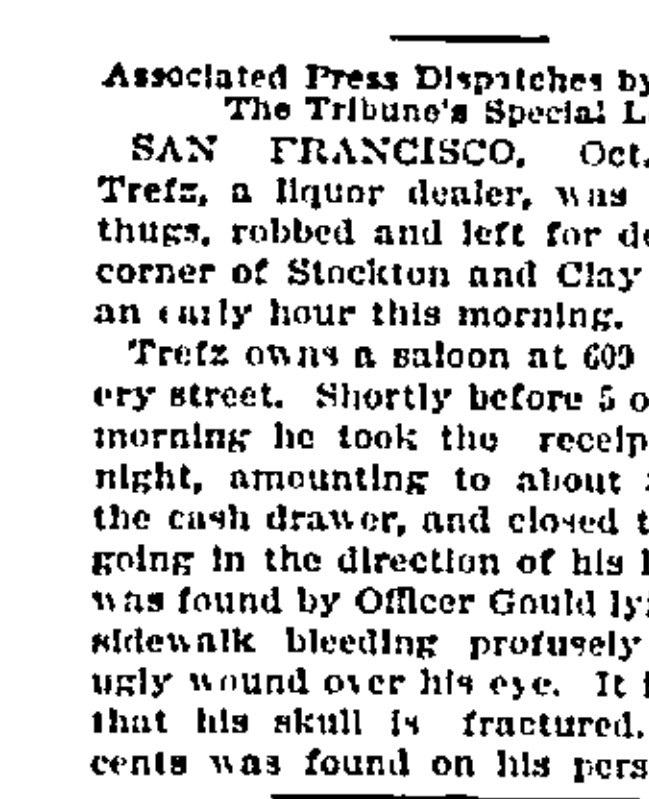

If you would be cured of Constipation Indigestion Dyspepsia, Biliousness, Liver and Kidney Troubles, you should certainly try the Bitters. It is the only sure medicine to cure these diseases. It also counteracts Rheumatism.

ROOSEVELT ON THE LAST LAP.

The Governor Makes a Great Record as a Campaigner.

Associated Press Dispatches by The Tribune's Special Leased Wire

BINGHAMPTON, N. Y., Oct. 29.—Governor Roosevelt started his last week of campaigning this morning, the special train leaving here at 10 o'clock. He is in excellent health. His throat was in good condition today. He has not lost flesh with his travel of 19,200 miles, but in fact has gained. The trip for the day was arranged to include only three stops, one at Cortland for an hour, one at Ithaca of three hours and the final stop of the night at Elmira.

When Governor Roosevelt finishes his trip on Saturday next he will have made 650 speeches and have traveled over 20,000 miles, a record equal to the combined record of all other candidates for national offices in the past fifty years, exclusive of Mr. Bryan.

LIVELY BATTLE WITH THE CARLISTS

The Rebels Are Routed and Their Leader Is Killed.

Associated Press Dispatches by The Tribune's Special Leased Wire.

MADRID, Oct. 29.—A conflict between 240 armed Carlists and a detachment of gen d'armes occurred yesterday near Badalona.

The chief of the Carlists was killed and another man was wounded.

Three Remington rifles were captured.

The band retreated in the direction of Moncada, pursued by cavalry and infantry.

The Carlist General Solivar has been arrested at Barcelona and a number of other arrests have been made in connection with the Badalona uprising.

ALLIANCE GOES TO SAN JOSE.

Two Crack Local Clubs Will Parade in the Garden City.

There will be a great Republican demonstration in San Jose tonight and Oakland will be represented in it. The Republican Alliance, which has been the leading organization among the marching Republican bodies of the State, will attend in uniform accompanied by its celebrated band of twenty-five pieces.

This organization will be accompanied by the drill corps of the Young Men's Republican League.

The train for the Santa Clara county town will leave the foot of Broadway and First street at 6:30 o'clock tonight.

MINERS NOW REFUSE TO GO TO WORK.

Several Big Companies Fail to Comply With Strikers' Terms.

Associated Press Dispatches by The Tribune's Special Leased Wire

SCRANTON, Pa., Oct. 29.—Over 5,000 mine employes in the Lackawanna Valley refused to return to work this morning because the companies for which they had mined coal failed to comply with the terms of the Scranton Miners' Convention.

The companies affected are the Ontario and Western Railroad Company's ten mines, employing 4,000 men, the Forest Mining Company at Archibald, employing 800 men, who have been on strike since last July, Green Ridge Coal Company, employing 400, and the Clark Tunnel Coal Company, employing 100.

At all the other mines there was a complete resumption, even at those of Jermyn & Co. in Old Forge, where it was believed yesterday the men would not go back until they were assured that the grievances because of which they struck last March will be adjusted.

BEATEN BY A SPECIAL POLICEMAN.

As a reward for taking the part of a friend, Cassius Tourtelotte, a lithographer, whose home is at the Huff House, had his nose broken today.

Tourtelotte and a chum went to the Dewey Theater last night and during the performance the latter was thrown out of the house by the special officer. Tourtelotte waited until 1 o'clock before he remonstrated. Then he hunted up the special officer with the result stated.

Stewart Borchert of the Receiving Hospital mended the broken nose.

LOOK IN GLASSES—All grades and sizes. French, German, Irish or Dutch plate. See them at H. Schellhaas, corner 11th and Frank in sts.

DEATH CLAIMS MRS. HANNAH P. MORRELL.

Mrs. Hannah P. Morrell, mother of Mrs. Frank C. Jordan, died suddenly this morning at the home of her daughter, Mrs. P. M. Varden, at Auburn.

She had been sick but a few days. Heart trouble was the cause of death.

Deceased was a native of Boston, about sixty years of age. She left three daughters, the two named and Mrs. P. R. Russell of Haywards.

The remains will be taken to San Francisco tomorrow, and the interment will be at I. O. O. F. Cemetery.

Merritt Case Continued

The guardianship matter of James P. Merritt was continued this morning by Judge Greene, with the consent of Judge Sweeney, to November 19th.

NUMBERS OF THE BENEFICENCIA PUBLICA

City of Mexico, October 25, 1900

No.	Prize	No.	Prize	No.	Prize
111	40	223	40	426	20
555	40	652	500	716	40
750	20	766	20	833	20
847	100	972	20	999	100
1081	100	1159	20	1251	20
1443	20	1702	20	1704	20
1728	40	1935	40	1949	20
1980	10	2041	20	2051	20
2151	40	2227	20	2233	20
2300	40	2232	20000	2958	40
2464	100	3016	100	3125	20
3181	20	3220	40	3408	200
3164	20	3486	40	3488	10
3745	40	3782	40	4147	20
4202	100	4131	40	4516	40
4223	40	4610	100	4654	40
4616	20	4420	20	4756	200
4747	20	4884	20	5 25	20
5053	20	5152	20	5150	40
5218	20	5221	40	5278	20
5797	20	5159	20	5516	200
6158	20	6111	40	6237	70
6352	40	6511	20	6571	20
6518	40	6 29	100	7167	100
7121	40	7123	100	7327	40
7761	20	7863	10	7891	20
8019	20	8011	40	8275	100
8431	100	8512	20	8545	20
8604	20	8679	20	8717	200
8720	20	8790	40	8840	20
8831	10	9157	40	9192	20
9031	40	9372	40	9400	40
9043	10	9410	20	9614	200
1547	200	1614	20	1626	20
1613	40	9121	40	9489	20
1747	20	9897	40	9929	20
1906	20	10114	20	10152	40
10153	20	10505	40	10470	40
10711	10	10731	100	10771	20
11013	20	11019	20	11019	40
11053	100	11029	40	11053	20
11481	40	11 7	40	11503	40
11576	20	11901	40	12 81	20
12103	40	12140	20	12458	20
12643	20	12518	40	12561	100
12619	100	2817	20	12851	10
13051	10	13 32	20	13218	20
13250	4	13139	40	13371	20
13527	40	14023	20	14037	20
14109	20	14160	20	14148	20
14246	20	14134	40	14513	20
14375	20	14662	10	14664	100
14611	2	14182	20	14656	20
14985	100	14127	2	15 7	20
15397	500	15101	20	15700	40
15871	40	15416	10	15911	20
16053	200	16073	20	16406	20
16281	40	16168	100	16440	40
16515	20	16513	100	16 12	200
16809	100	17813	40	17221	20
17229	40	17450	40	17427	20
17170	40	17934	600	18186	20
18378	40	18391	40	18421	20
18416	20	18534	4	18 77	20
18611	20	18611	100	18757	10
18975	40	19010	10	19 03	100
19192	100	19224	2	19231	40
19313	40	19390	40	19101	100
19555	100	19565	20	19723	10
19751	20	19797	40	19844	40
19978	100	19962	40	20358	10
20061	40	20087	40	20171	40
[illegible]	…	…	…	…	…
61146	10	61171	100	61203	100
61263	4	61267	20	61270	100
61292	20	61282	100	61663	100
61670	100	61777	20	61889	20
61923	20	61963	20	62053	40
62177	100	62180	40	62214	20
62209	20	62430	1000	62437	20

No.	Prize	No.	Prize	No.	Prize
62511	40	62638	20	62813	20
62574	10	63137	20	63065	20
63071	20	63222	40	63223	20
63235	20	63272	20	63324	20
63117	20	63362	20	63328	40
63615	20	63733	20	63761	40
64145	20	64105	20	64136	100
64477	20	64476	2	64612	40
64611	20	64162	20	64321	20
64884	40	64467	40	64961	20
64796	20	65019	100	65029	20
65321	20	65529	40	65860	20
65367	20	65963	1000	65974	20
66101	20	66124	4	66150	20
66767	20	66594	10	66106	20
66230	100	66113	40	66146	20
66482	40	66739	100	66766	20
66777	40	66813	20	66966	40
67224	40	67323	20	67361	40
67359	20	67543	20	67915	20
67933	20	68041	20	68173	20
68211	40	68255	20	68275	100
68303	40	68331	20	68385	20
68401	100	68408	40	68437	20
68511	100	68502	20	68576	20
68577	100	68617	40	68621	40
68593	40	68912	40	68961	20
69123	20	69171	20	69201	40
69339	40	69323	100	69423	20
69164	40	69117	100	69512	40
69609	20	69689	20	69 7	20
70182	10	70199	20	70215	20
70421	20	70256	20	70165	100
70700	200	70340	100	70380	20
71104	20	71128	2	71114	100
71246	40	71153	40	71512	100
71615	40	71813	20	71609	40
71757	20	71161	20	71165	100
72015	40	72 23	10	72037	20
72057	20	72 3	10	72219	100
72225	40	72415	20	72417	20
72429	20	72990	40	72801	20
73006	6,000	73142	20	73451	40
73451	20	73477	40	73599	200
73510	40	73917	20	73926	40
73901	20	74083	20	74098	20
74212	20	74517	20	74617	100
74667	20	74860	20	74752	100
74747	20	75062	20	75123	40
75145	20	75 02	20	75136	20
75432	10	75452	10	75456	20
75 13	40	75651	40	75663	20
75663	20	75914	20	75967	40
76034	500	76226	40	76677	100
76127	20	76203	100	76352	40
76567	40	76345	20	76609	20
76650	20	77141	40	77104	20
77251	40	77367	20	77362	100
77491	40	77775	40	77798	40
77661	10000	77761	10	77913	20
77862	20	78149	100	78152	20
78117	20	78457	20	78470	20
78512	20	78519	10	78765	20
78575	500	79201	20	79052	40
79126	40	79131	10	79125	40
79506	20	79719	200	79152	40
79131	40	79684	40	79715	100
79545	40	79581	20		

APPROXIMATION PRIZES

One hundred numbers from 73016 to 73146 inclusive, being 50 numbers on each side of the number drawing capital prize of $60,000—$60.

One hundred numbers from 2282 to 2382 inclusive, being 50 numbers on each side of the number drawing capital prize of $20,000—$40.

One hundred numbers from 7611 to 7711 inclusive, being 50 numbers on each side of the number drawing capital prize of $10,000—$20.

TERMINAL PRIZES.

Seven hundred and ninety-nine numbers ending with 16, being the last two figures of the number drawing the capital prize of $60,000—$40.

Seven hundred and ninety-nine numbers ending with 32, being the last two figures of the number drawing the capital prize of $20,000—$20.

No 73016 draws first capital prize of $60,000, sold in Monterey, N. L.; Mexico City, D. F.

No 2332 draws second capital prize of $20,000, sold in Beaumont, Texas; Chicago, Ill; New Orleans, La.; St Louis, Mo

No 7661 draws third capital prize of $10,000, sold in Galveston, Texas, New York City, N. Y.; New Orleans, La; St Louis, Mo.

Nos. 15659, 18614, 21574, 62816 and 62313 draw each $1,000, sold in San Francisco, Cal., Kansas City, Mo; Cincinnati, O.; St Louis, Mo; New York City, N. Y.; New Orleans, La.

DR. GREGORIO ORIVE,
For the Treasury Department.
U. BASSETTI, Manager.
APOLINAR CASTILLO,
Intervenor.

UNLISTED SECURITIES.

MINING STOCKS.

	Bid.	Asked.
Gwin	....	$3 00
Oneida	$1 50	.....
Sumdum	....	2 55
Lincoln	....	1 00
Goodvin Bay	....	85
Garibaldi	....	1 01
Nome-Anvil	....	25
Peerless	....	35
Kirkwood	....	10
Badger	25	.....
Mutual Mining Co.	....	70
Zealandia	....	20
Central Eureka	....	1 05
South Eureka	30	40
Argonaut	....	4 00

OIL STOCKS.

	Bid.	Asked.
Century, Kern River Dist.	....	50
Penn, Kern River Dist.	....	40
Trojan	....	41
Kings Co. Oil Co.	....	60
Bachelors Oil	....	45
Bachelors' Oil	....	...
Little Standard Oil	45	50
McFadyen Oil Co.	....	60
Diamond Star	....	25
U. S. Oil and Mining Co.	....	15
Monarch of Arizona	....	50
Gray Gander	....	....
Lone Star	....	....
Three States	....	....
Jewett, Blodgett & Beals	....	47
Meridian Oil Co.	....	12
Dyer Creek Oil	....	05
Ophir	....	25

STOCKS, BONDS AND SECURITIES BOUGHT OR SOLD BY
Porter & Chenoy,
MEMBER PRODUCERS' OIL EXCHANGE.
STOCK BROKERS,
530 California Street.

	Bid.	Asked.
American Liquid Air	....	$30 00
Abbey Land & Imp Co.	....	1 00
Equitable Gas Co. (pool)	....	2 50
Sea Power	....	25 00
Sanitary Reduction Works	....	1 05
Union Sugar Co.	....	22 50
Peoples Mutual Telephone Co	....	30 00

OIL STOCKS.

	Bid.	Asked.
Big Panoche	....	25
Hanford, Fresno, Kern River	....	30
Investment	....	65
Lone Star	....	08
Sunset (original)	....	1 00
Occidental (W. V.)	....	50
Oriental	....	50
Bunker Hill	....	30
Alpha, Fresno	....	1 00
Diamond Oil Co.	....	40
Monarch of Arizona—See daily quotations of the Produce Oil Exchange.		

MINING STOCKS.

	Bid.	Asked.
Argonaut (Amador Co)	....	4 00
Columbus Con	....	25
Brunswick	....	30
Dutch (Tuolumne Co.)	....	35
Gambetta	....	35
Mazeppa (Tuolumne Co.)	....	30
Northern Light (Cape Nome)	....	12½
Lightner (Calaveras Co)	....	2 25
La Fortuna (Arizona)	....	1 60
Santa Rosalia (Mexico)	....	25
Victor Gold Mines	....	50

ORDERS FOR BUYING OR SELLING OIL AND MINING STOCKS (Listed and unlisted) PROMPTLY ATTENDED TO. APPROVED OIL STOCKS BOUGHT ON MARGIN BY

Joseph B. Toplitz,
—STOCK BROKER—
MEMBER PRODUCERS' OIL EXCHANGE,
Country Correspondence Solicited.
Telephone Bush 353.
Rooms 9 and 10, 330 Pine Street.
SAN FRANCISCO.

Allen's Press Clipping Bureau
510 Montgomery street, San Francisco
Established 1833. Furnishes newspaper clippings and information on all topics business and personal.

TO PARENTS
SCHOOL OF INSTRUCTION
To teach Boys or Adults to SOLDER
For terms write to CHAS. ATKINS, 210 Pacific Avenue, Alameda.

RAILROADS.

Chicago in 3 Days
From San Francisco At 10 a. m.

Chicago, Union Pacific & North-Western Line

DOUBLE Drawing-Room Sleeping Cars, Buffet, Smoking and Library Cars, with barber. Dining Cars—meals a la carte. Daily Tourist Car Service and Personally Conducted Excursions every week from San Francisco at 6 p. m. The best of everything.

R. R. RITCHIE,
General Agent Pacific Coast,
617 Market St.
Palace Hotel SAN FRANCISCO
Or S. P. Co's Agent.

Santa Fe Route

Only line with its own tracks from San Francisco to Chicago. Trains as follows:

9 a. m. Daily San Francisco to Chicago.

Palace and Tourist Sleepers Through to Kansas City and Chicago Without Change.

4:10 p. m. Daily, Stockton Train

Via Point Richmond, San Pablo, Pinole, Muir and Antioch.

8 p. m. Daily, Fresno and Bakersfield

Palace Sleepers for both Fresno and Bakersfield.

Personally conducted Excursions through to Chicago, Boston and Intermediate points Mondays, Thursdays and Saturdays. Local and Overland Tickets at 1118 Broadway.

1118 Broadway, Oakland

North Pacific Coast Railroad

(Via Sausalito Ferry.)

FROM SAN FRANCISCO TO MILL VALLEY AND SAN RAFAEL.

WEEK DAYS—6:35, *8:15, 11 A. M.; *1:45, 3:15, 4, 5:15, *6:15, 6:40 P. M.

EXTRA TRIPS—For Mill Valley and San Rafael, on Mondays, Wednesdays and Saturdays, at 9 and 11:35 P. M.

SUNDAYS—*8, *10, *11:30 A. M.; *1:15, 3:15, *4:45, 6:30, 9 P. M.

Trains marked (*) run to San Quentin

THROUGH TRAINS.

6:55 A. M. week days—Cazadero and way stations.

1:45 P. M. Saturdays—Tomales and way stations.

8:00 A. M. Sundays—Tomales and way stations.

BANK STOCK AT ADMINISTRATOR'S SALE

Notice is hereby given that in pursuance of an order of the Superior Court of the county of Alameda, made on the 8th day of October, A. D. 1900, in the matter of the estate of Chas. Babb, deceased, the undersigned, the administrator with the will annexed of said estate, will sell at private sale to the highest bidder, for cash in gold coin of the United States, subject to the confirmation by said Superior Court, on and after the 6th day of November, A. D. 1900, ninety-five (95) shares of the capital stock of the Central Bank of the city of Oakland, California. All bids or offers must be in writing, and may be made for the whole of said shares, or any less number of the same. Said bids must be left with, or addressed to, the undersigned.

GEORGE L. FITZ.
Administrator with the will annexed of the estate of Charles Babb, deceased.
No. 2023 Hearst avenue, Berkeley, Alameda county, California.
October 29, 1900.
J. H. SMITH, Attorney for Administrator.

CANDIDATES' CARDS.

JOS. R. KNOWLAND
(Incumbent.)
REGULAR REPUBLICAN
Nominee for
Assemblyman 47th District

JOHN MITCHELL
(Present Incumbent.)
REGULAR REPUBLICAN
Nominee for
Supervisor Fifth District

CHAS. ROETH
(Present incumbent)
Candidate for
Supervisor 4th District.

WALTER TIFFANY
Independent Candidate for
Supervisor, 4th District
Election November 6, 1900.

W. S. PELOUZE
Independent Candidate for
Supervisor, Fifth District
Subject to no Convention or Clique.

THOS. D. WELLS
(Present Incumbent.)
REGULAR DEMOCRATIC
Nominee for
Supervisor First District

T. C. LANDREGAN
REGULAR DEMOCRATIC
Nominee for
Supervisor Fifth District

Lydia E. Pinkham's Liver Pills

Are specially prepared to act in harmony with the female system. They cure Constipation and Sick Headache, resulting from causes peculiar to women. 25c

LEGAL.

Notice of Sale of Real Estate.

Notice is hereby given that under and by virtue of an order of the Superior Court of the city and county of San Francisco, State of California, made on the 17th day of October, 1900, in the matter of the guardianship of the person and estate of D. B. Ely, a minor, the undersigned, guardian of the person and estate of said minor, will sell at private sale to the highest bidder, for cash, lawful money of the United States, and subject to confirmation by said Superior Court, on and after the 7th day of November, 1900, at the office of Clinton G. Dodge, rooms 15 and 16, No. 106 Broadway street, Oakland, California, all of the right, title and interest of said minor in and to that certain land situate in the city of Oakland, Alameda county, said State, bounded and described as follows, to-wit: Commencing at a point on the northeasterly line of East Eighteenth street distant thereon one hundred and fifty (150) feet northwesterly from the intersection of the said northeasterly line of East Eighteenth street with the northwesterly line of Thirteenth avenue and running thence northwesterly along said northeasterly line of East Eighteenth street thirty (30) feet; thence at right angles northeasterly one hundred and twenty (120) feet; thence at right angles southeasterly thirty (30) feet, and thence at right angles southwesterly one hundred and twenty (120) feet to the point of commencement: together with all and singular the tenements, hereditaments and appurtenances thereunto belonging or in anywise appertaining.

Terms and conditions of sale cash, lawful money of the United States

D. B. ELY,
Guardian of the person and estate of D. B. Ely, a minor.

Notice of Administrator's Sale of Real Estate.

Notice is hereby given that in pursuance of an order of the Superior Court of the County of Alameda, State of California, made on the 14th day of September, 1900, in the matter of the estate of Thomas Letford, also known as Thomas Metford, deceased, the undersigned, the Administrator of the estate of said Thomas Letford, also known as Thomas Metford, deceased, will sell at private sale to the highest bidder for cash in gold coin of the United States of America and subject to the confirmation of said Superior Court on or after Saturday, the 3d day of November, 1900, all the right, title, interest and estate of the said Thomas Letford, also known as Thomas Metford, at the time of his death, and all the right, title and interest that the said estate has, by operation of law or otherwise acquired other than or in addition to that of the said Thomas Letford, also known as Thomas Metford, at the time of his death, in and to all that certain real estate, premises and property lying, being and situate in the City of Oakland, County of Alameda, State of California, and bounded and particularly described as follows, to-wit:

Commencing at a point on the northerly line of Pacific street distant westerly two hundred (200) feet from the westerly line of Willow street, thence at right angles northerly one hundred (100) feet seven and a quarter inches, thence at right angles westerly twenty-five (25) feet; thence at right angles southerly one hundred (100) feet seven and a quarter inches to the northerly line of Pacific street; thence at right angles easterly along said line of Pacific street twenty-five (25) feet to the place of beginning. Being lot number thirty-two (32) in block Four Hundred and Sixty-five (465) as laid down on the revised map of the Gibbons property at Oakland Point, filed June 11, 1876 in the office of the County Recorder of the County of Alameda, State of California.

TERMS AND CONDITIONS OF SALE

Cash in gold coin of the United States

The proceeds of said sale to be applied to the payment of the debts outstanding against said estate of said deceased, and to the payment of the expenses and charges of administration in the matter of said estate of said deceased.

Deed at the expense of the purchaser.

All bids or offers must be in writing and will be received at the office of Snook & Church, Attorneys for said estate, No. 922 Broadway, Oakland, Alameda County, California.

The property will be sold as a whole and bids must be made and will be received and considered accordingly.

ROD W. CHURCH,
Administrator of the estate of Thomas Letford, also known as Thomas Metford, deceased.
Dated October 16, 1900.
SNOOK & CHURCH, Attorneys for said estate, No 922 Broadway, Oakland, Alameda County, California.

Probate Notice.

In the Superior Court of the county of Alameda, State of California.

In the matter of the estate of Joseph W. Bell, deceased.

Notice of time set for proving will, etc., and application for letters of administration with will annexed.

Notice is hereby given, that a petition for the probate of the will of Joseph W. Bell, deceased, and for the issuance to Florence H. Stewart of letters of administration with the will annexed, has been filed in this Court, and that Monday, the 5th day of November, A. D. 1900, at 10 o'clock A. M. of said day, at the Courtroom of Department No. 4 of said Court, at the Court House in the city of Oakland, in the county of Alameda, has been set for the hearing of said petition, when and where any person interested may appear and contest the same, and show cause if any they have why said petition should not be granted.

Dated, Oct 24th, 1900.
FRANK C. JORDAN, Clerk.
By D. A. SINCLAIR, Deputy Clerk.
THOS. F. GRABER, Attorney for Petitioner.

Notice to Creditors.

Estate of John E. Schreck, deceased.

Notice is hereby given by the undersigned Administrator of the estate of John E. Schreck, deceased, to the creditors of and all persons having claims against the said deceased, to exhibit them with the necessary vouchers within four (4) months after the first publication of this notice to the said Administrator at the office of Snook & Church, attorneys for said estate, 922 Broadway, Oakland, California, which said office the undersigned selects as his place of business in all matters connected with said estate of John E. Schreck, deceased.

B. C. HAWES,
Administrator of the Estate of John E. Schreck, deceased.
Dated, Oakland, Cal., October 8, 1900.
SNOOK & CHURCH, Attorneys for said Estate, 922 Broadway, Oakland, Cal.

Notice to Creditors.

Estate of William Elmer Hale, deceased.

Notice is hereby given by the undersigned executrix of the last will and testament of said deceased, to the creditors of and all persons having claims against the said deceased, to exhibit them, with the necessary vouchers within ten (10) months after the first publication of this notice to the said executrix, at the office of Wright & Lukens, 222 Sansome street, San Francisco, Cal, which said office the undersigned selects as her place of business in all matters connected with the said estate of William Elmer Hale, deceased.

MARIA STEVENSON HALE,
Executrix of the estate of William Elmer Hale, deceased.
Dated Oakland, October 1st, 1900.

To All Whom It May Concern.

Notice is hereby given that the copartnership heretofore existing between the undersigned under the firm name and style of Manasse-Block Tanning Co., and doing a general tanning business at the premises, corner Twelfth street and Nineteenth avenue, Oakland, California, has been this day dissolved; and that said copartnership has been succeeded by the Manasse-Block Tanning Co., a corporation, which will continue business at the above premises.

All debts due said partnership are payable to said corporation, and all liabilities of said partnership will be satisfied by said corporation.

Dated, Oakland, Cal., October 3, 1900.
AUGUST MANASSE,
ROY BLOCK.

LEGAL

NOTICE.

State and County Taxes for the Year 1900.

STATE AND COUNTY TAXES FOR the year 1900.

To all taxpayers in the county of Alameda, State of California.

Notice is hereby given that the undersigned, Tax Collector of the county of Alameda, State of California, is in receipt of the assessment book of said county of Alameda, and that in accordance with the provisions of Section 3746 of the Political Code of the State of California

Notice is hereby given that the assessment book for State and county taxes for the year 1900, on all property within the county of Alameda, has been received by me, and that the taxes as shown by said assessment book are now due and payable at my office in the Court House of said county of Alameda, in the city of Oakland, county of Alameda, State of California, every day (except legal holidays) during office hours, after the second Monday in October, 1900, and as follows:

The taxes on all personal property secured by real property, and one-half of the taxes on all real property in the said county of Alameda, will be due and payable on the

SECOND MONDAY IN OCTOBER IN THE YEAR 1900,

At my office in the Court House of said Alameda county, situated in the city of Oakland, in said county, every day (not a legal holiday) during office hours as fixed by law, and will be delinquent on the

LAST MONDAY IN NOVEMBER, 1900,

At 6 o'clock P. M. of said day, and that unless paid prior thereto, fifteen per cent will be added to the amount thereof, and that if said one-half be not paid before the last Monday in April, 1901, five per cent will be added thereto.

And notice is further given that the remaining one-half of the taxes on all real property in said Alameda county for the year 1900 will be payable to the undersigned, Tax Collector of said Alameda county, as aforesaid, at the office of the Tax Collector, as aforesaid, on and after the first Monday in January, 1901, and will be delinquent on the

LAST MONDAY IN APRIL, 1901,

At 6 o'clock P. M. of said day, and that unless paid prior thereto, five per cent will be added to the amount thereof.

Notice is hereby further given that all taxes may be paid at the time the first installment, as herein provided, is due and payable.

And notice is hereby further given that in accordance with said Section 3746 of the Political Code of the State of California, and after the second Monday in October, 1900 all the taxes, whether first or second installment, before delinquency thereof, or, if delinquent, together with the percentage added thereto as is above set forth, may be paid to me at my office, as aforesaid, at any time during business hours, as aforesaid, and after said

SECOND MONDAY IN OCTOBER, 1900,

And upon such full payment being made, full receipts for the taxes, both first and second installments, will be given in accordance with law.

Dated at Oakland, California, this 5th day of October, 1900.

JAMES B. BARBER,
Tax Collector of the County of Alameda, State of California.

Notice of Hearing for Appointment of Trustee.

In the Superior Court of the county of Alameda, State of California.

Department No. 4

In the matter of the estate of Maria L. Lull, deceased.

Notice of time set for hearing petition for the appointment of trustee.

Notice is hereby given that Millicent Meriwether has filed in this Court a petition praying for an order of Court appointing her trustee to receive and hold the sum of two thousand ($2,000) dollars in trust for Elsie Meriwether, a minor, the great granddaughter of the testatrix, in the place and stead of Edward M. Paterson, whose declination to act as such trustee has been heretofore accepted by this Court, and that Monday, the 5th day of November, A. D. 1900, at 10 o'clock A. M., at the Courtroom of Department No. 4 of said Court, at the Court House in Oakland, in said county, has been fixed for the hearing upon said petition, at which time and place any person interested in said estate may appear and file his exceptions in writing to the said petition and contest the same.

Dated at Oakland, this 24th day of October, A. D. 1900.
FRANK C. JORDAN, Clerk.
By D. A. SINCLAIR, Deputy Clerk.
CLUNIE & BRIDGFORD, Attorneys for Petitioner, Clunie Building, California and Montgomery streets, San Francisco, Cal.

Probate Notice.

In the Superior Court of the county of Alameda, State of California.

In the matter of the estate of Hannah Good, deceased.

Notice of time set for proving will etc

Notice is hereby given, that a petition for the probate of the will of Hannah Good, deceased, and for the issuance to John Griffin and Mary McCarthy of letters testamentary thereon has been filed in this Court, and that Monday, the 5th day of November, A. D. 1900, at 10 o'clock A. M. of said day, at the Courtroom of Department No. 4 of said Court, at the Court House in the city of Oakland, in said county of Alameda, has been set for the hearing of said petition and proving said will, when and where any person interested may appear and contest the same.

Dated, October 23rd, 1900.
FRANK C. JORDAN, Clerk.
By D. A. SINCLAIR, Deputy Clerk.
J. E. McELROY, Attorney for Petitioner, 903 Broadway, Oakland, Cal.

C. H. BROSNAHAN
Successor to
JOHNSTON & BROSNAHAN
Proprietor of the
CENTRAL CARRIAGE MANUFACTORY
Carriages and Wagons of Every Description Made to Order.
RUBBER TIRES A SPECIALTY
Particular Attention Given to Repairing in all its branches.
267 Twelfth Street
Between Harrison and Alice
OAKLAND, CAL.
Telephone Red 49

Fall Goods
..NOW IN..
H. S. BRIDGE & CO.
TAILORS
622 MARKET ST., San Francisco
Opp. Palace Hotel.

GOLDBERG BOWEN & CO

Holiday groceries shipped free to the soldiers in Manila—first steamer sails Nov. 1st—orders should be left at once

DELICATE FEASTING

Roast pigeon stuffed
Seeded raisins
Fancy black figs
Suchard's chocolate confections
Huntley & Palmer biscuits
Dinner—olive—opera—wheatmeal—tea rusks—Dublin lemon—raspberry ice and Italian wafers
1 lb cartons imported Malaga raisin
Smyrna layer figs
Locoum figs in baskets
Pine-nuts—almonds—walnuts
German sausages—goose-liver—truffle Sardellen-Braunsweiger and Lachsschinken
German blue enamelled ware with gold trimmings—household and cooking utensils

SPECIAL SAVING SALE
Monday Tuesday Wednesday

Butter—creamery lb 25c
Cut to order—full weight—reg'ly 27½
This is equal to 40c square

Coffee—*Pasha* 27½c
This blend has remained unchanged since its introduction—reg'ly 35c lb

Puree de foie gras 20c
Teyssonneau's popular goose liver paste for sandwiches—reg'ly 25c can

Burgundy—*Howell Mountain* 45c
A rich fruity wine—heavy body—can be diluted one-third—reg'ly 75c gal

Asparagus—*"Our Choice"* 20c
Selected pieces—grown and packed on Bouldin Island—reg'ly 25c can

Pineapple—*Singapore* 12½c
Sliced to the core—good quality—reg'ly 15c can

Sweet wines—imported 75c
Port—sherry—madeira—healthful and invigorating—reg'ly $1 bottle

Canned fruits—*Alcalde* 15c
Pears—apricots—crawford peaches—plums—quinces—nectarines—blackberries—currants and grapes—reg'ly 20c can

Rice—No. 1 head 17 lbs $1
Clean—large kernels—extra selected—reg'ly 14 lbs

Shoe polish—*Acme* 12½c
The best blacking for mens—womens and children's shoes—water proof—reg'ly 15c bottle

For Hallowe'en parties we offer new nuts—raisins—figs—Swiss chocolates for favors—strawberry and raspberry ice wafers—stuffed dates—crimped paper cases for salted almonds and glace' fruits—California chestnuts—sweet cider

Malt whisky 75c
Wm. Penn or *Duffy*—our own bottling is the best medicinal malt whisky we sell—reg'ly 85c and $1 bot

Borax soap 7 for 25c
Snow Flake—reg'ly 5c cake
Quick cleansing properties—lathers quickly in hard water—pure white—

Bacon—*Ferris*—reg'ly 20c lb 18½c
Under this brand consumers are assured of the very best procurable

Creme de cacoa—*Brizard* 75c
A la vanille—a wholesome and popular French cordial—reg'ly 90c bot

Molasses 55c
Slightly dark—but with a good old fashioned flavor—reg'ly 75c gallon can

Evaporated apples 4 lbs 25c
Clean white fruit—stew with apricots and serve with cream for dessert—reg'ly 3 lbs for 25c

French soap—reg'ly 75c 60c
Pinaud—Roger & Gallet
Box of 3 cakes—assorted odors

Tooth paste—*Wright* 2 for 25c
Thymolmyrrh—reg'ly 15c tube

Send for our big illustrated catalogue and see how reasonable Good Groceries sell for here

[illegible] California San Francisco

GREAT RALLY AT THE TABERNACLE.

There will be a great Republican rally at the Tabernacle tomorrow evening. Hon. John Barrett, who is reported to be a great orator, will deliver the speech of the evening.

Quartette of Silver Cornets, and orchestra of string instruments, also vocal soloists and male quartette at Hamilton Hall Tuesday evening—Admission Free.

GREATEST POLITICAL MEETING EVER HELD IN HAYWARDS.

Hon. V. H. Metcalf is Given a Grand Ovation. Cheered By a Great Crowd In the Hall. County Candidates Well Received in the Country.

Hon. Victor H. Metcalf was tendered an ovation Saturday night by citizens of Haywards and the people for miles around the prosperous little town. No candidate for public office ever received a more flattering reception or was accorded more hearty or more sincere evidences of confidence than that extended to the popular Congressman Saturday night.

There were the usual campaign bonfires, plenty of skyrockets, red fire and Roman candles, a torchlight procession with enlivening music and all of that, but the real outburst of enthusiasm came when Mr. Metcalf walked up the center aisle of the crowded opera house to take his place among the speakers on the platform.

As soon as he was recognized a mighty cheer rent the air. People jumped from their seats, waved their hands, threw their hats toward the ceiling and yelled and yelled until their lungs called a halt and they reluctantly subsided.

Preceeding the big gathering at the Haywards Opera House there was a torchlight parade through the principal streets of the town. This was led by the Foresters' Band, a Haywards organization. The Haywards McKinley and Roosevelt Club and the Young Men's Republican League of Oakland were prominent features of the turnout. They were followed by hundreds of citizens on foot carrying sputtering Roman candles.

A drizzling rain that started early in the evening did not dampen the ardor of the enthusiastic Haywardites. The streets of the town along the line of march were crowded with men, women and children and babies in arms.

The mothers who braved the elements with their little ones to attest their loyalty to the Republican party caused considerable comment and prompted one of the visitors to observe that "even the Haywards babies cheer for prosperity."

Among the street decorations was a huge dinner pail lit up with electric lights and suspended in front of the establishment of County Committeeman H. E. Bruner.

The Young Men's Republican League went in a special car kindly provided by the Haywards electric car line. Hon. Victor Metcalf accompanied the League. The arrival of the car was the signal for the opening of festivities. The cannons began to boom, the skyrockets were turned loose and the band got down to business without delay. The parade was formed quickly and started without a hitch.

When the procession reached the opera house the big building was already filled to the doors and there was hardly space left to accommodate the visitors. As it was the band and the Young Men's League had to find resting places by leaning against the side walls.

Besides the ovation that was tendered Hon. Victor H. Metcalf, Judges Ogden and Ellsworth and J. G. Mattos, candidate for the Assembly, were greeted with hearty applause.

The meeting was called to order by County Committeeman Bruner. He said that the assemblage gave the lie to the statement that there was no enthusiasm in the campaign.

"Our party does not especially need it," said Mr. Bruner. "The party that is right never does."

Mr. Bruner then introduced G. S. Langan as chairman of the evening. Mr. Langan was in his happiest mood and never allowed the interest of the audience to lag.

A selection by the Young Men's Republican League Glee Club started the ball rolling. The members forsook the time-honored custom of wearing boiled shirts and claw-hammer coats and appeared in ridiculous make-ups which set the audience in a roar of laughter. Everett Dowdle was the tough girl, A. G. Cliff a farmer, C. H. Hart a Dutchman, C. L. Learn a tramp and F. H. Ayers a broken-down actor. The Glee Club was forced to respond to many encores throughout the evening.

Chairman Langan said his politics were like religion to a sincere Christian—both being ready to back up their belief even at the sacrifice of their life.

He introduced J. G. Mattos, Jr., who told of his career in Alameda county and his laudable ambition to represent the Forty-sixth District in the next Assembly. The applause that greeted his brief remarks gave evidence that he has a warm place in the hearts of the Haywards people.

Judge Ellsworth spoke in the highest terms of Mr. Mattos as a man and as a lawyer. The Judge, however, had nothing to say of his own candidacy except to express his gratitude for the kindness the people of the county had always shown him.

"No man has a demand on the people for an office," said the Judge. "If it is given him the people deserve his gratitude.

He referred to the fact that the new census would result in the State being redistricted, and warned the voters to prepare against the possibility of the common enemy gaining control.

He closed with a glowing tribute to Victor Metcalf, which called forth more cheering and shouting.

Judge Ogden was in a humorous frame of mind.

"Down here, where you eat all you can," said the Judge "and can all you cannot eat, I know that you want four years more of Republican prosperity so that you can do even more canning."

The tribute paid to Hon. Victor Metcalf by Chairman Langan when he introduced the Congressman was an oratorical gem. He impressed upon the voters the necessity of electing men who would support President McKinley and of surrounding the executive with men mentally, morally and intellectually strong.

Cheer after cheer greeted Mr. Metcalf as he stepped to the front of the stage.

He said that the meeting was a credit to Haywards and discounted the Democratic gathering then going on in San Leandro. Continuing he said:

"This campaign is the most important in the history of the nation. Never have the two parties submitted such momentous questions to the votes of the people and because of their importance they should be discussed calmly and dispassionately, without abuse and vituperation. Two parties are necessary for the welfare of the country; each becomes a check on the corruption and self-aggrandizement of the other. In the struggle between the two, in striving to prove the soundness of their principles, both are purified.

"The Republican party has no apologies to make in this campaign; it stands upon its record. We Republicans feel proud of the record of our party, of its great men but above all are we proud of the plane upon which it has placed labor. The Republican party has always been the friend of the laboring man. It has demonstrated this for forty years in safe-guarding and protecting him from the pauper labor of Europe. It realizes that capital and labor must go hand in hand and that each is entitled to equal protection. The American laborer is an intelligent man, a thinking man and I believe he realizes where his interests lie.

"I have just completed a tour of the northern section of the district and everywhere, all along the line I find enthusiasm for McKinley and Roosevelt. (Cheers.) Our only danger is over confidence. The opposition is alert and straining every nerve.

"In Colusa I met a man who advanced a novel argument. He said: 'I voted for Cleveland and then tried to sell a piece of property for $600 and could not do it. McKinley was elected and I sold that property for $2,600. Now I am going to vote for Bryan because I want to buy that property back for $250.'"

Mr. Metcalf's reference to a restrictive immigration law struck a responsive chord in the audience and was loudly cheered. On this subject he said:

"I have always been in favor of a protective tariff but with restrictive immigration laws. I do not believe in enacting protective tariff, then throwing wide our doors and inviting the pauper hordes of Europe to come. Our greatest danger is indiscriminate immigration.

"I oppose in no manner the intelligent and the educated; I favor no violation of the Constitution. Our forefathers extended a welcoming hand to all liberty loving people; that hand we extend but we propose to debar the pauper and the criminal. On May 16th there landed at Castle Garden 5,500 immigrants; during the last fiscal year 448,000 came to our shores. Last year 3,395 Japs came but in 1900 nearly 10,000 have landed. Is it not time to call a halt? This is not a party question. Republicans have spoken in no uncertain tones. The Democratic party in 1896 declared for protection against pauper labor. This question will be settled in a wise and statesmanlike manner befitting the dignity of the United States."

Referring to our war with Spain and the difficulties in the Philippines the speaker said:

"This war will never be ended by the lowering of our flag and the withdrawing of our troops. The issue, the war, was forced upon us and we will end it as we have all our wars. The American soldier is as brave as a lion, magnanimous to a vanquished foe and as gentle as a woman to the wounded and dying. Let us not then put arms in the hands of his enemies but let us crush out this insurrection, then go before the country and settle it and whatever the verdict we will hold to it alike, Populist, Democrat and Republican. I have every confidence in my country to do this. If you could have seen as I saw the Fifty-sixth Congress at adjournment when the members regardless of party stood with their arms across one another's shoulders and all united in singing 'My Country 'Tis of Thee' you would have thought that had we done nothing else we had brought the people of this nation together and cemented them in a bond never to be broken."

After referring in the highest terms to the candidates on the local Republican ticket Mr. Metcalf closed.

Hon. Frank McGowan of San Francisco followed with a comprehensive discussion of national affairs.

Three hearty cheers for the whole Republican ticket—National, State and county—brought the demonstration to a close.

V. H. METCALF IS COMPLIMENTED

S. F. Chronicle Tells of the Good Work He Has Done.

(From S. F. Chronicle, Oct. 29.)

Victor H. Metcalf of Alameda county is now serving his first term in Congress as the representative of the Third District and is the Republican candidate for the re-election which he will doubtless receive. His standing in his district is well shown by the fact that in a canvass for renomination he carried every Assembly district and was unanimously renominated.

His record in Congress has been in all respects creditable, and as the representative of the district containing the Mare Island Navy Yard he has been able to do much toward increasing the work done there. And that means employment for our people.

Mr. Metcalf is an excellent lawyer and has long enjoyed a large practice in the courts of Oakland and San Francisco.

He is a natural orator and in all respects a persuasive man. The longer he is kept in the service of his constituents the more he will be able to do for them.

That he will be re-elected there can be no doubt, but he should poll much more than the strength of his party.

MUNYON'S

I will guarantee that my Rheumatism Cure will relieve lumbago, sciatica and all rheumatic pains in two or three hours, and cure in a few days.

MUNYON.

At all druggists, 25c. a vial. Guide to Health and medical advice free. 1505 Arch st., Phila.

RHEUMATISM

GREAT WORK OF METCALF BUREAU.

Volunteers Who Have Labored Earnestly in the Cause of Republicanism.

The Metcalf Congressional Committee Headquarters or Bureau has attracted so much attention and excited so much interested, not only in this county and district, but all over the State, that THE TRIBUNE has been to no little pains to give an account somewhat in detail of the systematic plan and successful working thereof. No political committee or bureau, so far as the record shows, has ever systematized its work so thoroughly as this one has done; and it has "set the pace" for future committees or political bureaus.

The first thing done after the fitting up of the rooms and the appointment of the necessary clerical force was to get into communication with the active Republicans in the different parts of the State. Many of the committees were tardy in organizing, and much correspondence was necessary to get the proper start. Finally the name and postoffice address of the president and secretary of each County Committee was obtained from the State Central Committee and letters were addressed to these officers, soliciting the names and postoffice addresses of all the members of the committee. Here again delay was encountered, many letters and many telegrams having to be sent before full lists of all the committees were at hand.

To each member of the State Committee outside of San Francisco, to each member of the seven Congressional Committees, and to each member of the County Committees, aggregating in all between thirteen and fourteen hundred, was addressed a letter of some length over Mr. Metcalf's signature, stating how the Congressional Bureau had been made possible, the objects had in view, etc., and closing with the request that each member of said committees should fill out or cause to be filled out to the best of his ability, three enclosed blanks, specially prepared and printed for the purpose, and return them to the headquarters here. One of these blanks was for the names, postoffice addresses and county of German citizens. Another, for colored citizens. A third, for manufacturers and employers of men. A request was also contained in the letter, for the names of from twelve to fifteen active Republicans in each county, not members of any committee, and representing different parts of the county. All this was preliminary to the real work of the headquarters. As the filled blanks were returned, valuable campaign literature in the German language was mailed to those on one of the lists, and to those on the other list, literature appealing specially and forcibly to them. To the manufacturers and employes of men, as their names and addresses were received, was sent a letter setting forth the necessity for maintaining the present condition of things in this country, political and financial, and requesting a statement of the number of men employed, and to whom literature should be addressed appropriate for distribution among such employes. Sometimes the answers to this latter request would come in the form of a list, typewritten usually, of all the employes in the establishment, sometimes running up into the hundreds, to whom literature should be personally addressed; and in other cases where the number of employes was not so large, directing to whom it might be sent for distribution among the men and it has always gone at once, usually being in the mail before 11 o'clock in the evening of the day on which the information was received.

To each of the "active Republicans," asked for in the letter to the Committeemen, there has on two separate occasions been sent a postal card, stating that literature of a certain kind, all ready for mailing except the address, had gone to them by mail, coupled with the request that it should be addressed to Democrats in that locality. The names of all the Republican papers in the State, outside of the city of San Francisco, were obtained, and to each has gone upon several occasions a letter over Mr. Metcalf's signature for publication. The names and postoffice addresses of citizens scattered all over the State engaged in some particular line have been collected, and letters addressed, appealing to them, through their immediate interests, for active work in support of the present condition of the country.

The foregoing gives a mere sketch of the plan on which the work of the Bureau was organized, and in strict accordance with which it has been successfully prosecuted. The result has been that in execution there has been no confusion and no loss of time or labor. But this article does not pretend to convey any idea at all of the amount of labor involved. As the work progressed, calls were made upon the Bureau from all parts of the State for all sorts of information, and for help of all kinds; and the correspondence has constantly increased as new avenues for influence have opened up. The equipment of the office, in addition to the secretary or manager, is one man for each department (of which it will be seen there are four), and a thoroughly competent stenographer in the person of Mrs. L. A. Craven. Mr. Charles A. Klinkner has charge of the complex department of manufacturers and employers of men; Mr. Moltke A. Shafer, that of the department of Germans and German literature; Mr. Bert Wharton, who was called in later than the others, that of "active Republicans" (outside of the Committeemen); and Mr. Ed D. White, aside from his other duties, has charge of the department and literature relating to colored citizens; and each has proved himself the right man in the right place; intelligently, energetically and successfully striving to keep his department "up with the procession." As the four daily mails arrive, they are opened by the manager, all letters answered, and accompanying blanks acknowledged, either by dictated letters or by the filling in of postal cards, and then the blanks are distributed to their respective departments, here to be checked off by comparison with similar lists from the same county to avoid duplication, and the appropriate literature put into envelopes and postage stamped, ready for addressing.

Until two weeks ago the addressing was also done by the young men in charge of the several departments; but the work by that time had grown to such proportions as to make this physically impossible, and as funds for conducting the Bureau was contributed by a few individuals right here in Oakland, and as upon their economical expenditure depended the success of the Bureau and the continuation of its work, the regular clerical force could not be increased to meet the growing demands; and so volunteers were called for who were willing to devote at least one evening to help on the good work, by addressing from the lists received the filled and stamped envelopes. From day to day THE TRIBUNE has published the names of the volunteers; but this article would not be complete without renaming them, and their names therefore will be found appended hereto. The great value of their assistance does not consist alone, nor even chiefly, in the fact that it has been equivalent to the continuous labor of several skilled and rapid penmen for a month, but is found in the fact that it has enabled the matter to go out quickly and promptly—on one occasion as many as fifty-five hundred separately addressed packages by their aid going into the mail by 11 o'clock at night of the same day on which the lists containing the names and addresses were received at headquarters. Mr. Metcalf gave to the volunteers the credit, very largely, of whatever success the bureau has achieved; and added that "in all emergencies in this country, national or local, it has been the volunteers who have had to be relied upon."

All the regular office force reports for duty promptly at 8:30 a. m., and, except for an hour at noon and an hour and a half, from 5:30 till 7 p. m., have no idle moments until 10:30 and 11 o'clock at night.

The chief item of expense has been postage stamps and postal cards, of which over $600 worth have already been used.

The headquarters have been in operation just one month, having been opened on the 25th of September, and the result of previous correspondence and the sending out of circulars and documents is now shown by the increasing size of the mails, and the great pressure of work on all of the force. It is a matter of the greatest regret that they were not opened two or three weeks earlier. Recognizing that the time for action is very brief, extra effort is made to meet promptly every demand. As for example; at 6 o'clock Saturday evening, there came to the office from some friendly source eight hundred copies of last Sunday's splendid political supplement of the Chronicle, and before 11 o'clock they had all been wrapped and most of them in the mail, to be read, by wage-earners chiefly, in the outlying portions of the State.

In addition to the following list of volunteers, a number of ladies have very materially aided by doing at home such work as could be sent out of the headquarters; and several of them have also given a number of evenings at the rooms. There are others whose names do not appear whose help has been invaluable. While it would be invidious to select a few for special mention, the obligations of the management to Mr. William H. Sohst were expressed to THE TRIBUNE representative.

Of course it goes without saying that without the financial backing of the few modest and patriotic gentlemen in Oakland who will not allow their names to be mentioned, but who have stood behind Mr. Metcalf in the undertaking, the bureau would have been impossible; because not one single dollar which it has or is costing, has come from any other source.

One thing more should be added, and that is that the work of the bureau has in no way conflicted with or in any way interfered with, that of either the State or the County Committee, but has simply been supplimentary thereto, and in a direction and manner which, with their facilities and other duties, it would have been impossible for them to have pursued.

Following are the names of the volunteers. The figure after each name denotes the number of evenings each has given. Several have also given from two to five hours upon occasions, in the day time: notably Colonel C. W. Adams, Mack Webber, and Geo. A. Hanmore, Joe Kenny, Al. Foster, Horace Skinner, Wm. S. J. Stephens, Dan'l J. Hallahan, Chas. L. Kelton, Chas. E. Hendrickson, Oscar G. Rohl, Geo. F. Sampson, F. E. Burger, Delancy I. Macdonald, E. M. Campbell, Arthur L. Martin, 3; Paul J. Schafer, 6. W. H. J. Matthews, C. A. Jefferies, M. W. Koenig, Hilyer Allen, P. D. Gaskill, G. R. Lukens, Mack Webber, 9 W. R. Barstow, G. D. Warren, A. A. Rodgers, H. W. Crocker, Ed. Farrell, J. W. Mott, W. H. Hodges, R. Forgie, H. W. Miller, J. Z. Barnett, D. P. Hooe, Wm. McNamara, Ed. Meyer, Geo. Hearst, C. E. Story, Geo. E. Sterlin, Wm. O'Connor, J. E. Luttrell, Ed. Miller, T. B. Finnegan, 2; C. L. Wymes, E. L. Werner, Bert Shrader, A. S. Melly, W. H. Smith, C. W. Adams nearly every day; Wm. Hawlett, John J. Healy, W. F. Gibbs, Glenn McBride, A. S. Armsley, Colonel W. C. Little, 2; Ross Bromley, 2; W. M. Gassaway, 3; J. W. Darrow, 2; E. D. Middleton, 4; Andrew J. Campbell, J. E. Crane, 6; J. A. Armstrong, C. C. Emrlay, F. A. Sherrott, T. J. Allen, W. J. Holland, Ed Johnson, Chas. Husband, Major J. W. Tompkins, Webb N. Pearce, 2; J. Cal Ewing, 2; A. L. Hannaford, R. T. Jackson, Richard B. Ayres, Ed M. Hollard, D. C. Breed, Dr. F. W. Pierce, 2; E. W. Owen, Wm. J. Patterson, Chas. Strasburg, Stewart Gemmell, Moses Marcuse, Samuel Smith, H. C. Cantwell, H. K. Snow, J. F. Summers, H. G. Allen, 4; Andrew M. Campbell, 4; Noble Nelson, L. P. Barra, G. Folte, Harry C. Sessions, 2; H. I. Middleton, 2; William S. Baxter, A. S. Ormsby, 2; Jos. R. Taylor, A. E. Davis, Dr. H. P. Travers, 3; S. M. Crawford, 2; Harry Newton, F. T. Thompson, Wm. T. Gibbs, 2; J. E. Johnstone, 2; G. A. Hanmore, one-half day; A. C. Henry, P. A. Magill, T. W. Hargreaves, J. H. Robins, Z. T. Gilpin, Bert Adams, E. H. Warren.

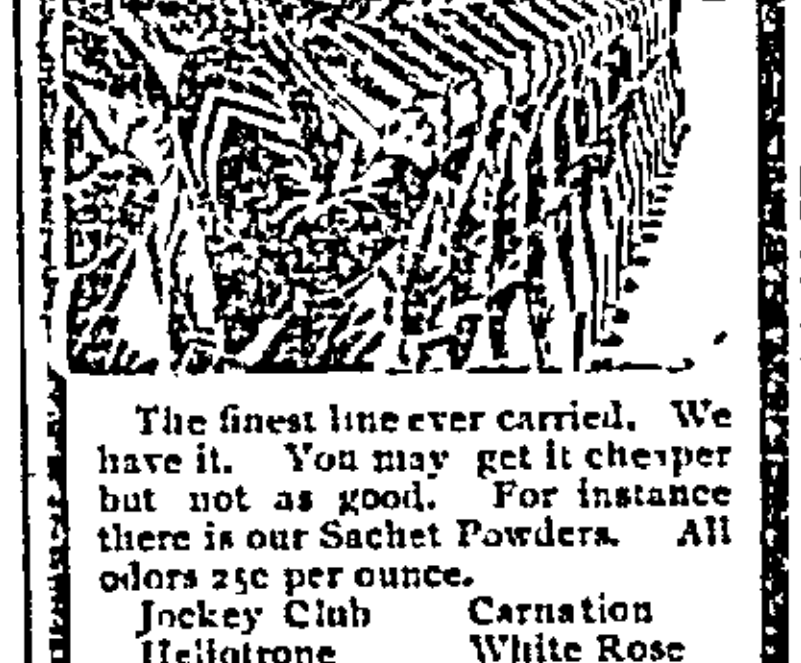

The finest line ever carried. We have it. You may get it cheaper but not as good. For instance there is our Sachet Powders. All odors 25c per ounce.

Jockey Club	Carnation
Heliotrope	White Rose
Violet	Hawthorn

And the new sachet—Jickey—all at 25c per ounce.

LADIES, this is the time of year to make your fancy work for Christmas. See these prices:

LA BLANCHE POWDER
30 Cents—No More.

Same price every day. Same price to a 1

Paine's Celery Compound	75c
Pierce's Prescription	75c
Pierce's Discovery	75c
Pinkham's Compound	75c
Pinkham's Hair Renewer	50c
Swamp Root	40c
Syrup Figs	40c
Corn Eradicator (Sure Cure)	15c

At the NEW STORE with all NEW GOODS.

WISHART'S
CUT RATE
DRUG STORE
Cor. Tenth and Washington Sts.
OAKLAND, CAL.

That Throbbing Headache

Would quickly leave you, if you used Dr. King's New Life Pills. Thousands of sufferers have proved their matchless merit for Sick and Nervous Headaches. They make pure blood and strong nerves and build up your health. Easy to take. Try them. Only 25 cents. Money back if not cured. Sold by Osgood Bros., Druggists, cor. Seventh and Broadway.

For the Best

Go to the French Liquor Store of P. Fontaine. 525 San Pablo avenue. The purest wines direct from his Livermore cellars. Also the finest liquors.

This the Electrical Age.

Latest thing, electric automobiles. We are agents for the best "Rikers." We take care of them too. By the way, is your house wired? Better hurry up. Get the best. Electric Supply Co., 525 Eleventh street. Phone black 1072.

FURNITURE OF FOUR houses just moved to our store for convenience of sale. Must close up account at once. Corner 11th and Franklin sts. H. Schellhaas.

The Monarch—**2 IN 1**—The Famous

Having purchased the entire stock, consisting of Clothing, Furnishing Goods, Hats, Trunks, Valises, etc., we will sell the same at Ridiculous Prices. Below are a few of the numerous Goods we are going to sell:

Knee Pants, 10c Men's Suits, $2.20 Boys' Suits, 98c Men's Overcoats, $3.95 Wool Underwear, 25c

REMEMBER THE PLACE
Phone Pine 491

THE MONARCH
ALWAYS THE CHEAPEST

S. E. CORNER
Eleventh and Washington
STREETS

ELECTION Proclamation.

State of California, Executive Department:

In accordance with law thereunto directing me, I hereby proclaim and give notice that a General Election will be held throughout the State of California on TUESDAY, THE SIXTH DAY OF NOVEMBER, A. D. 1900, at which election the following officers will be elected, and the following proposed Constitutional Amendments will be voted on, namely:

NINE ELECTORS OF PRESIDENT AND VICE-PRESIDENT OF THE UNITED STATES.

Also, SEVEN REPRESENTATIVES TO THE CONGRESS OF THE UNITED STATES, being one Representative from each Congressional District in the State, as prescribed by law.

Also, ONE REPRESENTATIVE TO THE CONGRESS OF THE UNITED STATES FROM THE SECOND CONGRESSIONAL DISTRICT in this State for the unexpired term of Marion De Vries, resigned.

Also, TWENTY MEMBERS OF THE SENATE OF THE STATE OF CALIFORNIA, being one Senator from each of the following Senatorial Districts, as prescribed by law, to-wit: First, Third, Fifth, Seventh, Ninth, Eleventh, Thirteenth, Fifteenth, Seventeenth, Nineteenth, Twenty-first, Twenty-third, Twenty-fifth, Twenty-seventh, Twenty-ninth, Thirty-first, Thirty-third, Thirty-fifth, Thirty-seventh, Thirty-ninth.

Also, EIGHTY MEMBERS OF THE ASSEMBLY OF THE STATE OF CALIFORNIA, being one Member of the Assembly from each of the Eighty Assembly Districts in the State, as prescribed by law.

Also, FOUR JUDGES OF THE SUPERIOR COURT OF THE STATE OF CALIFORNIA, in and for the City and County of San Francisco, for the term prescribed by law.

Also, ONE JUDGE OF THE SUPERIOR COURT OF THE STATE OF CALIFORNIA, in and for the City and County of San Franciso, for the unexpired term of Rhodes Borden, deceased, term ending January, 1903, vice Wm. P. Lawlor, appointed.

Also TWO JUDGES OF THE SUPERIOR COURT OF THE STATE OF CALIFORNIA, in and for each of the following counties to-wit: Alameda, Fresno and Los Angeles, for the term prescribed by law.

Also, ONE JUDGE OF THE SUPERIOR COURT OF THE STATE OF CALIFORNIA, in and for the County of Los Angeles, for the unexpired term of William H. Clark, deceased, term ending January, 1903, vice W. F. Fitzgerald, appointed.

Also, ONE JUDGE OF THE SUPERIOR COURT OF THE STATE OF CALIFORNIA, in and for the following Counties, to-wit: Madera, Riverside, San Bernardino, and Kings, for the term prescribed by law.

Also, ONE JUDGE OF THE SUPERIOR COURT OF THE STATE OF CALIFORNIA, in and for the County of Contra Costa, for the unexpired term of Joseph P. Jones, deceased, for the term ending January, 1903, vice Wm. S. Wells, appointed.

Also, ONE JUDGE OF THE SUPERIOR COURT OF THE STATE OF CALIFORNIA, in and for the County of Merced, for the unexpired term of J. K. Law, resigned, term ending January, 1903, vice F. G. Ostrander, appointed.

Also, ONE JUDGE OF THE SUPERIOR COURT OF THE STATE OF CALIFORNIA, in and for the County of Santa Clara, for the unexpired term of A. S. Kittredge, deceased, term ending January, 1903, vice A. L. Rhodes, appointed.

Also, ONE JUDGE OF THE SUPERIOR COURT OF THE STATE OF CALIFORNIA, in and for the County of San Diego, for the unexpired term of John W. Hughes, deceased, term ending January, 1903, vice A. L. Rhodes, appointed.

Also, ONE JUDGE OF THE SUPERIOR COURT IN AND FOR THE COUNTY OF SACRAMENTO, for the unexpired term of Matt F. Johnson, deceased, term ending January, 1903.

Also, at said election, on said Tuesday, the sixth day of November, A. D. 1900, the following AMENDMENTS TO THE CONSTITUTION OF THE STATE OF CALIFORNIA, will be voted on by the qualified electors of said State, all of which said Constitutional Amendments were duly proposed and passed by the Senate and Assembly of the State of California, in the manner required by Section One of Article Eighteen of the Constitution of the State of California, at the Thirty-third Session of the Legislature, beginning on the second day of January, A. D. 1899, and the Legislature of the State of California at its said Thirty-third Session duly submitted the said following Constitutional Amendments to the people to be voted on separately by said qualified electors of the State of California at said election, said Constitutional Amendments being prepared and designated by numbers and otherwise, as follows:

ASSEMBLY CONSTITUTIONAL AMENDMENT NO. 6. TO-WIT.

Assembly Constitutional Amendment No 6, to propose to the people of the State of California an amendment to the constitution of the State, amending article thirteen by adding a new section thereto, to be known as section number one and one half, relating to the exemption from taxation of all buildings used solely and exclusively for religious worship, and so much of the real property on which they are situated as may be required for the convenient use and occupation of said buildings.

Resolved by the assembly, the senate concurring, That the legislature of the State of California, at its regular session, commencing on the second day of January, eighteen hundred and ninety-nine, two-thirds of all members elected to each house concurring, hereby proposes that article thirteen of the constitution of the State be amended by adding thereto a new section, to be known as section number one and one half, which shall read as follows, to-wit:

Section 1½. All buildings, and so much of the real property on which they are situated as may be required for the convenient use and occupation of said buildings, when the same are used solely and exclusively for religious worship, shall be free from taxation; provided, that no building so used which may be rented for religious purposes and rent received by the owner therefor, shall be exempt from taxation.

ASSEMBLY CONSTITUTIONAL AMENDMENT NO 23, TO-WIT.

Assembly Constitutional Amendment No. 23, a resolution proposing to the people of the State of California, an amendment to the constitution of the State, by adding a new section, to be known and designated as section ten, article nine, thereof, confirming the founding of the Leland Stanford Junior university, delegating certain powers to the trustees thereof, and authorizing the exemption of certain of its property from taxation.

The legislature of the State of California, at its thirty-third session, commencing on the second day of January, Anno Domini, one thousand eight hundred and ninety-nine, two-thirds of all the members elected to each house of said legislature voting in favor thereof, hereby proposes that a new section be added to the constitution of the State of California, to be known and designated as section ten, article nine, thereof, as follows:

Section 10. The trusts and estates created for the founding, endowment and maintenance of the Leland Stanford Junior university, under and in accordance with "An act to advance learning, etc.," approved March ninth, eighteen hundred and eighty-five, by the endowment grant executed by Leland Stanford and Jane Lathrop Stanford on the eleventh day of November, A. D. eighteen hundred and eighty-five, and recorded in liber eighty-three of deeds, at page twenty-three, et seq., records of Santa Clara county, and by the amendments of such grant, and by gifts, grants, bequests and devises supplementary thereto, and by confirmatory grants, are permitted, approved and confirmed. The board of trustees of the Leland Stanford Junior university as such, or in the name of the institution, or by other intelligible designation of the trustees or of the institution, may receive property, real or personal, and wherever situated, by gift, grant, devise, or bequest for the benefit of the institution, or of any department thereof, and such property unless otherwise provided, shall be held by the trustees of the Leland Stanford Junior university upon the trusts provided for in the grant founding the university, and amendments thereof, and grants, bequests and devises supplementary thereof. The legislature, by special act, may grant to the trustees of the Leland Stanford Junior university corporate powers and privileges, but it shall not thereby alter their tenure, or limit their powers or obligations as trustees. All property now or hereafter held in trust for the founding, maintenance or benefit of the Leland Stanford Junior university, or of any department thereof, may be exempted by special act from State taxation, and all personal property so held, the Palo Alto farm as described in the endowment grant to the trustees of the university, and all other real property so held and used by the university for educational purposes exclusively, may be similarly exempted from county and municipal taxation; provided, that residents of California shall be charged no fees for tuition unless such fees be authorized by act of the legislature.

ASSEMBLY CONSTITUTIONAL AMENDMENT NO. 14, TO-WIT.

Assembly Constitutional Amendment No. 14, a resolution proposing to the people of the State of California an amendment the constitution of the State be amended so as to read as follows; and that section twenty-four of said article be and the same is hereby annulled:
ment to the constitution of the State, by adding a new section to article nine thereof, to be numbered with the next consecutive number of sections to said article, relating to exempting from taxation all property of "The California School of Mechanical Arts."

The legislature of the State of California, at its thirty-third session, commencing on the second day of January, Anno Domini one thousand, eight hundred and ninety-nine, two-thirds of all the members elected at each house of said legislature voting in favor thereof, hereby proposes that a new section be added to article nine of the constitution of the State of California, to be known and designated with the next consecutive numeral in said article, as follows:

All property now or hereafter belonging to "The California School of Mechanical Arts," an institution founded and endowed by the late James Lick to educate males and females in the practical arts of life, and incorporated under the laws of the State of California, November 23rd, eighteen hundred and eighty-five, having its school buildings located in the City and County of San Francisco, shall be exempt from taxation. The trustees of said institution must annually report the proceedings and financial accounts to the governor. The legislature may modify, suspend and revive at will the exemption from taxation herein given.

SENATE CONSTITUTIONAL AMENDMENT NO. 14, TO-WIT:

Senate Constitutional Amendment No. 14—To propose to the people of the State of California, an amendment to the constitution of the State, amending article thirteen, by adding a new section thereto, to be known as section number one and three-fourths, relating to the exemption from taxation of all bonds issued by the State of California, or by any county, city and county, town, municipality, municipal corporation of any sort, or district (including school, reclamation and irrigation districts) within the State.

Resolved, by the senate, the assembly concurring, That the legislature of the State of California, at its regular session, commencing on the second day of January, eighteen hundred and ninety-nine, two-thirds of all members elected to each house concurring, hereby proposes that article thirteen of the constitution of said state be amended by adding thereto a new section, to be known as section number one and three-fourths, which shall read as follows, to-wit:

Section 1¾. All bonds hereafter issued by the State of California, or by any county, city and county, municipal corporation, or district (including school, reclamation and irrigation districts) within the State, shall be free and exempt from taxation.

SENATE CONSTITUTIONAL AMENDMENT NO. 4, TO-WIT:

Senate Constitutional Amendment No. 4—A resolution proposing to the people of the State of California an amendment to the constitution of the State by adding a new section, to be known and designated as section two and one half, article two, thereof, concerning primary elections.

The legislature of the State of California, at its thirty-third session, commencing on the second day of January, Anno Domini one thousand eight hundred and ninety-nine, two-thirds of all the members elected to each house of said legislature voting in favor thereof, hereby propose that a new section be added to the constitution of the State of California, to be known and designated as section two and one-half, article two, thereof, as follows:

Section 2½. The legislature shall have the power to enact laws relative to the election of delegates to conventions of political parties at elections known and designated as primary elections. Also to determine the tests and conditions upon which electors, political parties, or organizations of voters, may participate in any such primary election, which tests or conditions may be different from the tests and conditions required and permitted at other elections authorized by law; or the legislature may delegate the power to determine such tests or conditions, at primary elections, to the various political parties participating therein. It shall also be lawful for the legislature to prescribe that any such primary election law shall be obligatory and mandatory in any city, or any city and county, or in any county, or in any political subdivision, of a designated population, and that such law shall be optional in any city, city and county, county, or political subdivision of a lesser population, and for such purpose such law may declare the population of any city, city and county, county, or political subdivision, and may also provide what, if any, compensation primary election officers in defined places of political subdivisions may receive, without making compensation either general or uniform.

SENATE CONSTITUTIONAL AMENDMENT NO. 9, TO-WIT:

Senate Constitutional Amendment No. 9—Proposed amendment to article six of the constitution, relative to the compensation of supreme and superior court judges.

The legislature of the State of California, at its thirty-third session, two thirds of all the members elected to the senate and assembly voting therefor, proposes to the qualified electors of the State the following amendment to the constitution: That section seventeen of article six be amended so as to read:

Section 17. The justices of the supreme court and judges of the superior court shall severally, at stated times during their continuance in office, receive for their services a compensation which shall not be increased or diminished after their election, nor during the term for which they shall have been elected, which compensation shall be paid by the State. Until otherwise changed by the legislature, the annual salaries of justices of the supreme court shall be six thousand dollars each, and the superior court judges shall receive the salaries now allowed by law, payable monthly. Each judge of the superior court may appoint a competent stenographer for his court, who shall hold office during good behavior. Such stenographer shall receive a salary for reporting, payable by the State, and fees for transcription when required, payable in criminal cases by the county, and in civil cases by the party ordering the same. Such salary, which may vary in the different counties in proportion to duties, and such fees shall be fixed by law.

SENATE CONSTITUTIONAL AMENDMENT NO. 15, TO-WIT:

Senate Constitutional Amendment No. 15—A resolution to propose to the people of the state of California an amendment to section eighteen of article eleven of the constitution, in relation to revenue and taxation.

Resolved by the senate, the assembly concurring, That the legislature of the State of California, at its regular session commencing on the second day of January, eighteen hundred and ninety-nine, two-thirds of the members elected to each of the two houses voting in favor thereof, hereby proposes that section eighteen of article eleven of the constitution of the State of California be amended to read as follows:

Section 18. No county, city, town, township, board of education or school districts, shall incur any indebtedness or liability in any manner or for any purpose exceeding in any year the income and revenue provided for such year, without the assent of two-thirds of the qualified electors thereof, voting at an election to be held for that purpose, nor unless before or at the time of incurring such indebtedness provision shall be made for the collection of an annual tax sufficient to pay the interest on such indebtedness as it falls due, and also provision to constitute a sinking fund for the payment of the principal thereof on or before maturity, which shall not exceed forty years from the time of contracting the same; provided, however, that the city and county of San Francisco may at any time pay the unpaid claims, with interest thereon at the rate of five per cent per annum, for materials furnished to and work done for the city and county during the forty-first, forty-second, forty-third, forty-fourth and fiftieth fiscal years, and for unpaid teachers' salaries for the fiftieth fiscal year, out of the income and revenue of any succeeding year or years, the amount to be paid in full of said claims not to exceed in the aggregate the sum of five hundred thousand dollars, and that no statute of limitations shall apply in any manner to these claims; and provided further, that the city of Vallejo, of Solano county, may pay its existing indebtedness incurred in the construction of its waterworks whenever two-thirds of the electors thereof voting at an election held for that purpose shall so decide, and that no statute of limitations shall apply in any manner. Any indebtedness of liability incurred contrary to this provision, with the exceptions hereinbefore recited, shall be void.

SENATE CONSTITUTIONAL AMENDMENT NO. 22, TO-WIT.

Senate Constitutional Amendment No. 22—To propose to the people of the State of California amending the constitution of the State of California, by amending sections one, two, three, four, ten, twelve, fourteen, sixteen, seventeen, eighteen, twenty-one, twenty-three and twenty-four, of article six thereof, relating to the judiciary, and establishing courts of appeal.

The legislature of the State of California, at its regular session commencing on the second day of January, eighteen hundred and ninety-nine, two thirds of all the members elected to each of the houses of said legislature voting in favor thereof, hereby proposes that sections one, two, three, ten, twelve, fourteen, sixteen, seventeen, eighteen, twenty-one and twenty-three of article six of

ARTICLE VI. JUDICIAL DEPARTMENTS.

Section 1. The judicial power of the State shall be vested in the Senate, sitting as a court of impeachment, in a supreme court, district courts of appeal, superior courts, justices of the peace, and such inferior courts as the legislature may establish in any incorporated city or town, or city and county.

Sec. 2. The supreme court shall consist of a chief justice and four associate justices; provided, that the chief justice and the associate justices in office at the time of the adoption of this amendment shall continue in office and constitute the court until the expiration of their respective terms of office; and provided further, that at the expiration of the term of office of the two justices having at the time of the adoption of this amendment the shortest terms to serve, their offices shall be abolished. The presence of a majority of the justices shall be necessary for the transaction of business (except such as may be done at chambers), and the concurrence of a majority of the justices shall be necessary to pronounce a judgment.

The supreme court shall hold all of its sessions at San Francisco. There shall be three regular sessions each year, beginning on the second Monday in January, May, and September. Special sessions may be held at any time on the order of the chief justice or of three associate justices.

The chief justice and the justice of the supreme court shall be elected by the qualified electors of the State at large at the general State elections at the times and places at which State officers are elected, and the term of office shall be twelve years from and after the first Monday after the first day of January next succeeding their election.

If vacancy occur in the office of a justice the governor shall appoint a person to hold the office until the election and qualification of a justice to fill the vacancy, which election shall take place at the next succeeding general election at which State officers are elected, and the justice so elected shall hold the office for the remainder of the unexpired term.

The supreme court shall have appellate jurisdiction direct from the superior court in every action, proceeding or special proceeding where is necessarily drawn in question the validity of a statute, or of an authority exercised under the United States; or where is necessarily drawn in question the validity of the constitution or any statute of or authority exercised under this State on the ground of being repugnant to the constitution or laws of the United States, or where is necessarily drawn in question the validity of any statute of or authority exercised under this State on the ground of being repugnant to the constitution of this State; or where is necessarily drawn in question the legality of any tax, impost or assessment; in all proceedings in exercise of the right of eminent domain; in actions or proceedings for usurpation or intrusion into, or unlawful holding of, a public franchise; also in all criminal actions (on questions of law alone) in which the judgment shall be death or imprisonment for life; and also in all cases in which the fact of the adoption by a city, or of a city and county, of a charter for its own government, or the validity of the same, or any part thereof, or of any authority exercised thereunder, is necessarily drawn in question. It shall also have appellate jurisdiction in every action, proceeding or special proceeding determined by any district court of appeal the record in which may, by order pursuant to the further provisions on these subjects hereinafter contained in this article, be directed to be transmitted to it. It shall also have jurisdiction in every action, proceeding and special proceeding which shall actually have been submitted to it for decision before the organization of the district courts of appeal established by this amendment, and of every pending cause which shall not be transferable to the district courts of appeal as hereinafter provided. And in all cases in which the supreme court shall acquire jurisdiction it shall have further jurisdiction to decide all questions properly presented on the record, whether or no they be such as of themselves would entitle the court to take jurisdiction of the cause.

Sec. 3. The State is hereby divided into three appellate districts, in each of which there shall be a district court of appeal, consisting of three justices. There shall in each year be four regular sessions of each district court of appeal, commencing on the second Monday in February, May, August and November. Special sessions may be held at any time upon the order of the court.

The first appellant district shall embrace the following counties: San Francisco, Marin, Contra Costa, Alameda, San Mateo, Santa Clara, Santa Cruz, Monterey, and San Benito. The official designation of the district court of appeal in this district shall be "The Court of Appeal of the State of California in and for the First District," and it shall hold its sessions at the city and county of San Francisco.

The second appellate district shall embrace the following named counties in the State. Fresno, Tulare, Kings, San Luis Obispo, Kern, Inyo, Santa Barbara, Ventura, Los Angeles, San Bernardino, Orange, Riverside and San Diego. The official designation of the district court of appeal for this district shall be "The Court of Appeal of the State of California in and for the Second District," and the court shall hold its sessions at the city of Los Angeles.

The third appellate district shall embrace the following named counties: Del Norte, Siskiyou, Modoc, Humboldt, Trinity, Shasta, Lassen, Tehama, Plumas, Mendocino, Lake, Colusa, Glenn, Butte, Sierra, Sutter, Yuba, Nevada, Sonoma, Napa, Yolo, Placer, Solano, Sacramento, El Dorado, San Joaquin, Amador, Calaveras, Stanislaus, Tuolumne, Alpine, Mono, Mariposa, Madera, and Merced. The official designation of the district Court of Appeal of the State of California in and for the Third District," and the court shall hold its sessions at the city of Sacramento.

The legislature may remove one or more counties from one appellate district to another, but no county not contiguous to another county of a district shall be added to such district.

The justices of the district courts of appeal shall be elected by the qualified electors within their respective districts at the general State elections at the times and places at which State officers are elected, and the term of office shall be twelve years from and after the first Monday after the first day of January next succeeding the election; provided, that on or before the first day of January after this amendment takes effect the governor shall appoint three justices for each district court of appeal, to hold office until qualification of justices to be elected at the next succeeding general election. The justices of each district court of appeal so elected at the first election shall, at their first meeting, so classify themselves, by lot that one of them shall go out of office at the end of four years, one at the end of eight years and the third at the end of twelve years. An entry of such classification shall be made in the minutes of the court signed by them, and a duplicate thereof shall be filed in the office of the secretary of State.

If a vacancy occur in the office of a justice of the district court of appeal the governor shall appoint a person to hold the office until the election and qualification of a justice to fill the vacancy. Such election shall take place at the next succeeding general election at which State officers are elected, and the justice so elected shall hold the office for the remainder of the unexpired term.

The justices of each of the district courts of appeal shall elect one of their number as a presiding justice. The presence of three justices shall be necessary for the transaction of any business by such court, and the concurrence of two justices shall be necessary to pronounce a judgment.

Whenever any justice of the supreme court is for any reason disqualified or unable to act in a cause pending before it, the remaining justices may select one of the justices of a district court of appeal to act pro tempore in the place of the justice of disqualified or unable to act. Whenever any justice of a district court of appeal is for any reason disqualified or unable to act in any cause pending before it the chief justice may appoint a judge of a superior court, who has not acted in the cause in the court below, to act pro tempore in the place of the justice so disqualified or unable to act. A justice of one district court of appeal may at any time sit as a justice pro tempore in any other district court of appeal upon the written request of any justice of said court; every justice pro tempore of the supreme court of the district court of appeal, while acting as such, shall have the same power and authority as the justice of such court.

The several district courts of appeal shall have appellate jurisdiction in every civil action, proceeding and special proceeding commenced and determined and (on questions of law alone) in every criminal action prosecuted by indictment or information in the superior courts within their several appellate districts, excepting only those actions, proceedings or special proceedings in which an appeal direct to the supreme court from the superior courts is expressly allowed by this article. The statutes now in force allowing, providing for and regulating appeals to the supreme court shall apply to appeals to the district courts of appeal so far as consistent with this article until the legislature shall make provisions for appeals to said courts.

The judgments and decrees of the district courts of appeal shall be final in all causes embraced within their appellate jurisdiction, except in the following cases:

In any cause decided by a district court of appeal, if the decision of such court of appeal conflicts with a previous decision of the supreme court, or if another district court of appeal, the supreme court shall, upon petition to be filed within thirty days after entry of judgment in the district court of appeal, order the cause to be heard by the supreme court, and thereupon the record shall be transmitted to the supreme court, which shall hear and determine the cause.

The supreme court, or any justice thereof, shall have power to issue writs of habeas corpus, and the supreme court shall have power to issue writs of mandamus, certiorari, and prohibition to the district courts of appeal, and shall likewise have power to issue all writs, orders, and process necessary or proper to the complete and effectual exercise of its appellate jurisdiction. It shall also have power to issue writs of mandamus, certiorari, and prohibition in any matter affecting a State, congressional or presidential election. The district courts of appeal shall have power to issue within their respective districts writs of mandamus, certiorari, prohibition, pro warranto, and habeas corpus, and shall likewise have power within such districts to issue all writs and orders necessary or proper to the complete and effectual exercise of their appellate jurisdiction. Each justice of the district courts of appeal shall have power to issue writs to habeas corpus to any part of the appellate district in which he sits, and any such writ may be made returnable before the justice who issued it, or the court from which it was issued, or any justice thereof, or before any lower court of record, or before any judge thereof.

Unless oral argument be waived by the parties with the consent of the Court every cause and matter in the supreme court and in any district court of appeal (except such applications as may be made ex-parte) shall be orally argued by the parties or their counsel in open court; but this shall not prevent the court from requiring that the points to be argued and considered, together with a list of authorities to sustain such points, shall be printed and filed before a cause is taken up for argument. Not more than twenty cases (except ex-parte applications) shall be under submission for decision at any one time in the supreme court or in any district court of appeal. All decisions of the supreme court and of the district courts of appeal shall be given in writing and the grounds of the decision shall be stated. A remittitur or mandate must issue on every judgment of said courts on or before the expiration of thirty days after the rendition thereof.

Sec. 4. The supreme court shall, upon the organization of the district courts of appeal, transfer to them respectively any causes then pending in the supreme court and which have not been heard as are within the class of causes over which such district courts have appellate jurisdiction; and upon such transfer the district courts of appeal shall have full jurisdiction to hear and determine the same.

Sec. 10. Justices of the supreme court, of the district courts of appeal, and judges of the superior courts may be removed by concurrent resolution of both houses of the legislature adopted by a two-thirds vote of each house. All other judicial officers except the justices of the peace may be removed by the senate on the recommendation of the governor; but no removal shall be made by virtue of this section unless the reasons therefor be entered on the journal, nor unless the party complained of has been served with a copy of the complaint against him and shall have had an opportunity of being heard in his defense. On the question of removal the ayes and noes shall be entered on the journal.

Sec. 12. The supreme court, the district courts of appeal, the superior courts, and such other courts as the legislature may prescribe, shall be courts of record.

Sec. 14. The county clerks shall be ex-officio clerks of the courts of record in and for their respective counties or cities and counties. The legislature may also provide for the appointment by the several superior courts of one or more commissioners in their respective counties or cities and counties with authority to perform chamber business of the judges of the superior courts, to take depositions, and perform such other business connected with the administration of justice as may be prescribed by law.

Sec. 16. The legislature shall provide for the speedy and uniform publication of such opinions of the supreme court and of other district courts of appeal as may be ordered by said courts respectively, and all such opinions shall be free for publication by any person.

Sec. 17. The justices of the supreme court, of the district courts of appeal, and the judges of the superior courts shall severally, at stated times during their continuance in office, receive for their services a compensation which shall not be increased or diminished after their election nor during the term for which they shall have been elected. The salaries of the justices of the supreme court, of the district courts of appeal and of the judges of the superior courts shall be paid by the State. Unless otherwise changed by the legislature the annual salaries of the justices of the supreme court and of the district courts of appeal shall be six thousand dollars each. Unless otherwise changed by the legislature the judges of the superior Court shall receive an annual salary as now provided by law.

Sec. 18. The justices of the supreme court, of the district courts of appeal, and the judges of the superior courts shall be ineligible to any other office or public employment than a judicial office or employment during the term for which they shall have been elected.

Sec. 21. The supreme court shall appoint a clerk of that court, but the present clerk of the court shall hold office until the expiration of his term of office; a phonographic reporter, and a bailiff, who shall severely hold his office and be removable at the pleasure of the court. Each district court of appeal shall appoint a clerk, phonographic reporter and a bailiff, who shall severally hold his office and be removable at the pleasure of the court by which he is appointed. The supreme court shall appoint a reporter of decisions, who shall appoint an assistant reporter for each of the district courts of appeal. All of said officers shall hold office and be removable at the pleasure of the supreme court. The decisions of the district courts of appeal shall be published in the same volumes with the opinions of the supreme court under the same general title of California Reports; and all statutes in relation to the publication of the opinions of the supreme court shall be deemed to apply to the publication of the decisions of the district courts of appeal.

Sec. 23. No one shall be eligible to the office of a justice of the supreme court, or of a district court of appeal, or of a judge of a superior court, unless he shall have been admitted to practice before the supreme court of the State.

Sec. 24. No judge of the supreme court, nor of a district court of appeals, nor of a superior court, shall draw or receive any monthly salary unless he shall take and subscribe an affidavit before an officer entitled to administer oaths that no cause in his court remains undecided that has been submitted for decision for the period of ninety days.

And I do hereby offer a reward of One Hundred Dollars for the arrest and conviction of any and every person violating any of the provisions of Title IV, Part 1, of the Penal Code of the State of California; such rewards to be paid until the total amount hereafter expended for the purpose reaches the sum of Ten Thousand Dollars.

In testimony whereof, I, Henry T. Gage, as Governor of the State of California, have hereunto set my hand and caused the Great seal of said State to be affixed at the City of Sacramento, this twenty-eighth day of September, A. D. 1900.

[Great Seal.] HENRY T. GAGE,
Governor of the State of California.

Attest:
C. F. CURRY,
Secretary of State.

The foregoing is a true and correct copy of the proclamation of the Governor of the State of California, issued on the 28th day of September, 1900, calling a general election throughout the State of California, to be held the 6th day of November, 1900, for the purpose of electing the officers named in such proclamation and for such other purposes as are therein specified, and which said proclamation has been received by the Board of Supervisors of the said County of Alameda.

Dated October 11, 1900.

J. R. TALCOTT,
Chairman of the Board of Supervisors of the County of Alameda, State of California.
(Seal) FRANK C. JORDAN,
Clerk of the Board of Supervisors.
By J. P. COOK, Deputy Clerk.

COUNTY ELECTION Proclamation.

In accordance with the proclamation of the Governor of the State of California, issued on the 28th day of September, A. D. 1900, calling a general election throughout the State of California, to be held Tuesday, November 6th, 1900, for the purpose of electing the following officers, viz:

Nine electors of President and Vice-President of the United States.

Seven Representatives to the Congress of the United States, being one Representative from each Congressional District in the State, as prescribed by law; One Representative to the Congress of the United States from the Second Congressional District in the State for the unexpired term of Marion De Vries, resigned; twenty members of the Senate of the State of California, being one Senator from each of the following Senatorial Districts, as prescribed by law, to-wit: First, Third, Fifth, Seventh, Ninth, Eleventh, Thirteenth, Fifteenth, Seventeenth, Nineteen, Twenty-first, Twenty-third, Twenty-fifth, Twenty-seventh, Twenty-ninth, Thirty-first, Thirty-third, Thirty-fifth, Thirty-seventh, Thirty-ninth; also eighty members of the Assembly of the State of California, being one member from each of the eighty Assembly Districts in the State, as prescribed by law; four Judges of the Superior Court of the State of California, in and for the City and County of San Francisco, for the term prescribed by law; one Judge of the Superior Court of the State of California in and for the City and County of San Francisco for the unexpired term of Rhodes Borden, deceased, term ending January, 1903, vice Wm. P. Lawlor, appointed; two Judges of the Superior Court of the State of California in and for each of the following counties, to-wit:

Alameda, Fresno and Los Angeles, for the term prescribed by law; one Judge of the Superior Court of the State of California in and for the County of Los Angeles, for the unexpired term of Wm. H. Clark, deceased, term ending January, 1903, vice W. F. Fitzgerald, appointed; one Judge of the Superior Court of the State of California in and for the following counties, to-wit: Madera, Riverside, San Bernardino and Kings, for the terms prescribed by law; one Judge of the Superior Court of the State of California in and for the County of Contra Costa, for the unexpired term of Joseph P. Jones, deceased, term ending January, 1903, vice William S. Wells, appointed; one Judge of the Superior Court of the State of California in and for the County of Merced, for the unexpired term of J. K. Law, resigned, term ending January, 1903, vice F. G. Ostrander, appointed; one Judge of the Superior Court of the State of California in and for the County of Santa Clara for the unexpired term of A. S. Kittredge, deceased, term ending January, 1903, vice A. L. Rhodes, appointed; one Judge of the Superior Court of the State of California, in and for the County of San Diego for the unexpired term of John W. Hughes, deceased, term ending January, 1903, vice George Fuller, appointed; one Judge of the Superior Court in and for the County of Sacramento, for the unexpired term of Matt F. Johnson, deceased, term ending January, 1903; also for the purpose of submitting to the electors of the State of California amendments to the Constitution of said State, submitted by the Legislature at the twenty-third session of the Legislature, beginning on the 2nd day of January, 1899, numbered as specified in the said proclamation of the Governor of of the State of California, to be voted for by the electors of this State.

It is hereby ordered by this Board that a copy of the said Proclamation of the Governor of the State of California be posted at each place of election in said County of Alameda, as heretofore established by said Board of Supervisors of said County of Alameda, and now legally existing, at least ten days before said election.

And it is hereby further ordered by this Board that a copy of said Proclamation of the Governor of the State of California and the Proclamation of this Board be posted at the Court House door of the Court House of the County of Alameda, and at two other public places in said County of Alameda, at least fifteen days before said election.

And it is hereby further ordered that a copy of the said Proclamation of the Governor of the State of California be published in the Alameda Daily Argus, a newspaper printed, published and circulated in the said County of Alameda, for ten days before said election.

And it is hereby further ordered that the County Proclamation herein contained be published in the Oakland Tribune, a newspaper printed, published and circulated in said County of Alameda, for fifteen days prior to the day of said election.

And it is hereby further ordered in pursuance of law that the following shall be the offices to be filled at said election, and the numerical order of the same at the said election, viz.: (One). Nine electors of President and Vice-President of the United States. (Two) One Representative to Congress in and for the Third Congressional District of the State of California. (Three) One member of the Senate of the State of California in and for the Twenty-seventh Senatorial District of said State. (Four) One member of the Assembly in and for the Forty-sixth Assembly District of the State of California. (Five) One member of the Assembly in and for the Forty-seventh Assembly District of the State of California. (Six) One member of the Assembly in and for the Forty-eighth Assembly District of the State of California. (Seven) One member of the Assembly in and for the Forty-Ninth Assembly District of the State of California. (Eight) One member of the Assembly in and for the Fiftieth Assembly District of the State of California. (Nine) One member of the Assembly in and for the Fifty-first Assembly District of the State of California. (Ten) Two Judges of the Superior Court of the State of California in and for the County of Alameda. (Eleven) Member of the Board of Supervisors in and for Supervisorial District Number One of said County of Alameda. (Twelve) Member of the Board of Supervisors in and for Supervisorial District Number Four of said County of Alameda. (Thirteen) Member of the Board of Supervisors in and for Supervisorial District Number Five of said County of Alameda. (Fourteen) One Justice of the Peace in and for the Town of Berkeley, in said County of Alameda.

And it is hereby further ordered that, pursuant to Section 1160 of the Political Code (which requires that the Polls must be opened at six o'clock of the morning of the day of election and must be kept open until five o'clock in the afternoon of the same day, when the Polls shall be closed) that the Polls shall be opened at six o'clock in the morning on Tuesday, November 6, A. D. 1900, and shall be closed at 5 o'clock p. m. of said day.

And it is hereby further ordered that the Election Precincts in said County of Alameda shall be as heretofore established and fixed by said Board of Supervisors and as the same now legally exist, the boundaries of which said precincts are hereinafter in this Proclamation defined and set forth.

And it is hereby further ordered that the following named persons be, and the same hereby are appointed, members of the Boards of Election in the respective Election Precincts of said County of Alameda, as indicated, and that the Polling places mentioned below be, and the same are, hereby designated as the places or houses within each of said precincts where the said election must be held, viz.:

Brooklyn Township.

Brooklyn Township in said county is hereby divided into five election precincts, as follows, to-wit:

FRUITVALE PRECINCT NO. 1.

Polling Place—Former Primary School building, East 14th street.
Inspectors—R. B. Bain and B. C. Robertson.
Judges—Joseph Plaw and William T. Grubb.
Clerks—D. F. Oliver and Frank A. Pratt.
Ballot Clerks—Fred Wuescher and John Aubrey Jones.

Fruitvale Precinct No. 1, which shall consist of that portion of Brooklyn Township, bounded as follows:

Beginning at a point where the center line of Fruitvale avenue if extended southerly would intersect the southern boundary of Brooklyn Township; thence northerly along said extension of Fruitvale avenue and along the center line of Fruitvale avenue to a point where said center line intersects the center line of Sausal creek; thence northerly along the center line of Sausal creek to its intersection with the eastern boundary of the City of Oakland; thence westerly and southerly following the eastern boundary line of the City of Oakland to the line dividing Alameda and Brooklyn townships, and thence easterly along said township line to the place of beginning.

FRUITVALE PRECINCT NO. 2.

Polling Place—Village Hall, Dimond.
Inspectors—A. D. Wilson and P. H. Maloney.
Judges—F. C. Jordan and J. P. Nielson.
Clerks—Albert F. Shulte and Joseph Neppach.
Ballot Clerks—J. E. Van Amringe and C. W. Lamp.

Fruitvale Precinct No. 2, which shall consist of that portion of Brooklyn Township, bounded as follows:

Beginning at a point where the center line of County Road No. [illegible], commonly known as the old County Road, intersects the center line of Sausal creek; thence easterly along the center line of said old County Road to the center line of County Road No. [illegible], also known as the Redwood Road; thence northerly along the center line of said Redwood Road to the north boundary of the Rancho San Antonio (A. M. Peralta), on the summit of the ridge; thence northwesterly along the northern boundary of said Rancho to the County line dividing Alameda and Contra Costa counties; thence northwesterly along said county line to the line dividing Oakland and Brooklyn townships; thence southerly along said township line to the charter line of the City of Oakland; thence easterly and thence southerly along said charter line of the City of Oakland to the northeast corner of Fruitvale Precinct No. 1, as above established; thence southerly along the center line of Sausal creek to the place of beginning.

FRUITVALE PRECINCT NO. 3.

Polling Place—Hose House, East 11th street, near Bassett street.
Inspectors—E. E. Hunt and E. Mynott.
Judges—R. Turnbull and John Reilly.
Clerks—J. Spencer Reiley and P. A. Flaherty.
Ballot Clerks—John Bridge and Howard L. King.

Fruitvale Precinct No. 3, which shall consist of that portion of Brooklyn Township, bounded as follows:

Beginning at a point on the line dividing Brooklyn and Alameda townships where the same would be intersected by the center line of Central avenue if extended southwesterly to said township line; thence northeasterly in a direct line along said extension of said center line and along the center line of Central avenue and along its extension in a direct line northeasterly to the center of Rose avenue; thence southeasterly along the center line of Rose avenue to the westerly boundary of the lands of R. Simson; thence northeasterly along the line dividing the lands of R. Simson and the California Improvement Company in a direct line to the northern boundary of the Rancho San Antonio; thence southeasterly along said line of said rancho to the north line of the Rancho San Lorenzo; thence easterly along said line of said Rancho San Lorenzo to the San Leandro creek, being boundary between Brooklyn and Eden townships; thence northwesterly along said township line to the line dividing Alameda and Contra Costa counties; thence northwesterly along said county line to its intersection with the northern boundary line of the Rancho San Antonio (A. M. Peralta); thence southeasterly along the said boundary of said rancho to the center line of County Road No. [illegible] commonly known as Redwood Road; thence southwesterly along the center line of said Redwood Road to the center line of County Road No. [illegible] commonly known as the old County Road; thence westerly along the center line of the old County Road to the center line of Sausal creek; thence southerly along the center line of Sausal creek to its intersection with the center line of Fruitvale avenue; thence southerly along the center line of Fruitvale avenue and its extension southerly in a direct line to the line dividing Alameda and Brooklyn townships; thence southeasterly along the line dividing said townships to the place of beginning.

BROOKLYN PRECINCT NO. 1.

Polling Place—Wingate Place.
Inspectors—Thos. Sawyer and Arthur Malone.
Judges—J. N. Hitchcock and S. G. Rankin.
Clerks—H. B. Arlett and R. B. Myers.
Ballot Clerks—W. J. Keating and A. C. King.

Brooklyn Precinct No. 1, which shall consist of that portion of Brooklyn Township bounded as follows:

Beginning at a point on the line dividing Brooklyn and Alameda townships where the same would be intersected by the center line of Central avenue if extended southwesterly to said township line; thence northeasterly in a direct line along said extension of said center line and along the center line of Central avenue; and along its extension in a direct line northeasterly to the center of Rose avenue; thence southeasterly along the center line of Rose avenue to the westerly boundary of the lands of R. Simson; thence northeasterly along the line dividing the lands of R. Simson and the California Improvement Company in a direct line to the northern boundary of the Rancho San Antonio; thence southeasterly along said line of said rancho to a point where the northwesterly boundary line of the James and Joseph Warner 176-acre tract of land, as shown on map of Alameda county if extended in a direct line northeasterly would intersect the boundary of the Rancho San Antonio (Ygnacio Peralta); thence southwesterly along said extension and said northwesterly line of said Warner tract to the center line of main County Road leading from Oakland to San Leandro; thence northwesterly along the center line of said County Road to the center line of Kinsell avenue; thence southwesterly along the center line of Kinsell avenue and its extension in a direct line southwesterly to the line dividing Alameda and Brooklyn townships; thence northerly along said township line to the place of beginning.

BROOKLYN PRECINCT NO. 2

Polling Place—Office Elmhurst Review.
Inspectors—Henry Abernathy and M. M. Avellar.
Judges—Frank Storer and James Linfoot.
Clerks—J. J. O'Toole and W. H. Young.
Ballot Clerks—George M. Moore and W. E. Oakes.

And Brooklyn Precinct No. 2, which shall consist of that portion of Brooklyn Township bounded as follows:

Beginning at a point where the northwesterly line of the James and Joseph Warner 176-acre tract, as shown on map of Alameda county; if extended in a direct line northeasterly would intersect the boundary of the Rancho San Antonio (Ygnacio Peralta); thence southwesterly along said extension and along said northwesterly line of the Warner tract to the center line of the main County Road leading from Oakland to San Leandro; thence northwesterly along the center line of said County Road to the center line of Kinsell avenue; thence southwesterly along the center line of Kinsell avenue and its extension in a direct line southwesterly to the line dividing Alameda and Brooklyn townships; thence southerly along said township line to the common corner of Alameda, Brooklyn and Eden townships; thence easterly and thence northwesterly along the line dividing Brooklyn and Eden townships to where said line intersects the northern boundary of the Rancho San Lorenzo; thence westerly along the boundary of the Rancho San Lorenzo to the boundary of the Rancho San Antonio and thence northwesterly along the boundary of the Rancho San Antonio to the place of beginning.

Eden Township.

Eden Township in said county is hereby divided into ten Election Precincts as follows, to-wit:

SAN LORENZO PRECINCT NO. 1.

Polling Place—Junction House Annex.
Inspectors—E. O. Webb and Robert Tansen.
Judges—Manuel Garcia and Andrew Murphy.
Clerks—Oscar Hill and John F. Gansberger.
Ballot Clerks—Joseph Rogers and Joseph S. Joseph.

San Lorenzo precinct No. 1, which will consist of that portion of Eden Township bounded as follows:

Beginning at a point where the center line of Watkins street in the Town of San Leandro intersects the southern corporate boundary of said town; thence southerly along the center line of Watkins street, also known as County Road No. [illegible] to a point where the line dividing the M. Knox 80 acre tract of land from the Holland Land as shown on Map of Alameda County issued May 1st, 1889; thence northeasterly along said dividing line to the northern boundary of the said lands of Holland; thence easterly along the northerly boundary of the land of Holland and F. E. Correa and the extension of said northern boundary line in a direct line to the center of the County Road leading from San Leandro to Haywards; thence southeasterly along said County Road to its intersection with the southeasterly line of County Road No. 248 leading to Castro Valley; thence northerly along said line of said County Road No. 248 to the line dividing the lands of R. Goodwin and Mrs. M. Stanton as shown on aforesaid map; thence northwesterly following the line dividing the land of R. Goodwin, Webb, Wolfskill and Roberts, Gansberger, Winterburn, County Infirmary Dwelling from the lands of Mrs. M. Stanton, E. B. Stone and the Contra Costa Water Company as shown on said map, to a point on the dam of the Contra Costa Water Company on the line dividing Brooklyn and Oakland Townships; thence westerly following said township line to the corporate boundary of the Town of San Leandro; and thence following the corporate boundary of the Town of San Leandro southerly and southwesterly to the point of beginning.

SAN LORENZO PRECINCT NO 2.

Polling Place—Village Hall.
Inspectors—H. T. Smyth and John F. Haley.
Judges—H. S. Kinsell and C. Christenson.
Clerks—L. Shiman and B. J. Burns
Ballot Clerks—Gove L. Roberts and Frank J. Sampson.

San Lorenzo Precinct No. 2, shall consist of that portion of Eden Township described as follows:

Beginning at a point where Watkins street in the Town of San Leandro intersects the southern corporate boundary of said town; thence southerly along the center line of Watkins street also known as County Road No. [illegible], to a point where the line dividing the M. Knox 80 acre tract of land from the Holland lands as shown on Map of Alameda County issued May 1st, 1889; thence northeasterly along said dividing line to the northerly boundary of the said lands of Holland; thence easterly along the northern boundary of the lands of Holland and F. E. Correa and the extension of said northern boundary line in a direct line to the center of the County Road leading from San Leandro to Hayward; thence southeasterly along the center line of said County Road to its intersection with the southeasterly line of County Road No. 248 leading to Castro Valley; thence northerly to the northeasterly line of said road from San Leandro to Hayward; thence in a southeasterly direction along the northeasterly line of said San Leandro and Haywards road to the westerly corporate boundary line of the Town of Hayward; thence following said boundary line of Hayward in a southerly direction to the southwesterly line of the Central Pacific Railroad right-of-way; thence along said line of said right-of-way in a southeasterly direction to the partition line dividing the northern portion from the southern portion of the Soto Rancho; thence southwesterly in a direct line along said partition line and its prolongation to the westerly boundary of Alameda County; thence northerly along the westerly line of Alameda County to the line dividing Eden and Alameda Townships; thence easterly and northerly along said township line to the line dividing Eden and Brooklyn Townships; thence easterly along the line

dividing Eden and Brooklyn Townships, to the charter line of the Town of San Leandro; thence along said charter line following the western and southern boundary of said Town of San Leandro to the point of beginning.

CASTRO VALLEY PRECINCT.

Polling Place—Frank Mendolls—Vogtsburg.
Inspectors—D. C. Proctor and John B. Jensen.
Judges—J. F. Gomes and T. E. Mossgard.
Clerks—J. W. Thomford and Arthur Allen.
Ballot clerks—W. O. Emerson and J. Edward Carey.

Castro Valley Precinct, which shall consist of that portion of Eden Township bounded as follows:
Beginning at the center of the dam of the Contra Costa Water Company, across San Leandro Creek, on the line dividing Eden and Brooklyn Townships; thence southeasterly to the most northern corner of the lands of Llewelling; thence in a southeasterly direction along the northeasterly line of the lands of Llewelling, Alameda County Infirmary, J. Winterburn H. H. Gansberger, Wolfskill and Roberts, E. O. Webb, O. L. Hill and R. Goodwin to the most northern corner of the Hayward P. < Homestead, on the southeast side of the County Road leading from the Haywards and San Lean-San Leandro; thence in a southeasterly dro Road to Castro Valley, known as County Road No. 213; thence running along the southeasterly line of said County Road No. 213 in a southwesterly direction to the northeasterly line of said County Road leading from Hayward to direction along the northeasterly line of said Hayward and San Leandro road to the westerly corporate boundary line of the Town of Hayward; thence following the corporate boundary of the Town of Hayward in a northeasterly direction, and then in an easterly direction to the northwest corner of the lands of E. Llewelling; thence following the southern line of a road in an easterly direction along the northern boundary of the lands of E. Llewelling, M. S. Veara and M. Monles, to the lands of J. Enos; thence following the western, southern and eastern boundary of the lands of J. Enos to the southwest corner of the lands of Maria Rose; thence easterly along south line of the lands of Rose to the southeast corner thereof; thence northerly in a direct line to the southwest corner of the lands of C. Bookin, on road leading from Hayward to Dublin; thence northerly along west line of the lands of C. Bookin to the southeast corner of lands of Tacken; thence westerly along the southerly and westerly line of the lands of Tacken to the southwest corner of the lands of H. Hogrof; thence northerly, following the westerly line of the lands of H. Hogrof, J. P. Gregolla, H. Schrieber, B. Maloon, J. Martin, estate of William Meek, H. W. Shuey, F. S. Smith and John H. Church to the northern boundary of the Rancho San Lorenzo (Castro), at the west line of Section 13, T. 2 S., R. 2 W.; thence north along section lines to the line dividing Alameda and Contra Costa Counties; thence westerly along county line to line dividing Eden and Brooklyn Townships; thence southerly along township line to the place of beginning.

PALOMARAS PRECINCT.

Polling Place—First Cottage west of Palomares Exchange.
Inspectors—C. H. Maloon and Henry McKerrow.
Judges—Mitchell Teason and Jens Christian Jensen.
Clerks—C. P. Thomas and Edward Quigley.
Ballot Clerks—D. J. James and Frank Sequeira.

Palomares Precinct, which shall consist of that portion of Eden Township bounded as follows:
Beginning where the line dividing Sections 13 and 14, T. 2 S., R. 2 W. intersects the northern boundary of the Rancho San Lorenzo (Castro); thence north on section lines to the line dividing the Counties of Alameda and Contra Costa; thence easterly and southerly along said county line to the line dividing Eden and Murray Townships; thence southerly along said Township line to the corner of Eden and Washington Townships on the western boundary of Murray Township; thence southwesterly along line dividing Eden and Washington Townships to the line dividing Sections 31 and 32, T. 3 S., R. 1 W.; thence northerly along section lines to the southern boundary of the Rancho San Lorenzo (Castro); thence east to the southeast corner of said Rancho, thence north along east boundary of said Rancho to the northeast corner of the lands of J. Dobbel, thence in a northwesterly direction along the northeasterly line of the lands of J. Dobbel J. V. Golardt and E. A. Haines to the east corner of lands of Manuel J. Fraga; thence westerly along southern line of the lands of Manuel J. Fraga to the southeast corner of the lands of Maria Rose; thence northerly in a direct line to the southwest corner of the lands of C. Bookin on road leading from Hayward to Dublin; thence northerly along the west line of the lands of C. Bookin to the southeast corner of the lands of Tacken; thence westerly along the southerly and westerly lines of Tacken to the southwest corner of the lands of H. Hegrof; thence northerly following the westerly line of the lands of H. Hogrof, J. B. Gregolla, H. Schreiber, B. Maloon, J. Martin, estate of William Meek, H. W. Shuey, F. S. Smith and John H. Church to the northern boundary of the Rancho San Lorenzo (Castro), at the west line of Section 13, T. 2 S., R. 2 W., being the place of beginning.

MT. EDEN PRECINCT NO. 1.

Polling Place—The Wigwam.
Inspectors—E. H. Clawiter and Herman Hesse.
Judges—J. P. Hansen and Frands Lund
Clerks—H. C. Schaefer and Frank D. Kuck.
Ballot Clerks—A. A. Oliver and John Madsen.

Mount Eden Precinct No 1 which shall consist of that portion of Eden Township bounded as follows:
Beginning at a point on the southwest line of the Central Pacific Railroad right-of-way where the same is intersected by the partition line dividing the northern portion from the southern portion of the Rancho San Lorenzo (Soto); thence southwesterly in a direct line along said partition line and its prolongation to the western boundary of Alameda County; thence southeasterly along the Alameda County line to the line dividing Eden and Washington Townships; thence easterly along said township line to the center line of the County road leading from Hayward to Niles, known as the "Mountain Road;" thence in a northwesterly direction along the center line of said Mountain road to the southeasterly boundary of the Town of Hayward; thence in a southwesterly and thence in a northwesterly direction following the boundary line of the Town of Hayward to the place of beginning.

MT. EDEN PRECINCT NO 2.

Polling Place—John Lohman's residence.
Inspectors—Sidney Ransom and Henry L. Feiderson.
Judges—C. C. Mohr and N. M. Sorensen.
Clerks—H. P. Jensen and Walter C. Culp.
Ballot Clerks—Henry Welter and Albert Dobbel.

Mount Eden Precinct No. 2, which shall consist of that portion of Eden Township bounded as follows:
Beginning at a point where the center line of the road leading from Hayward to Niles commonly known as the "Mountain Road," intersects the line dividing Eden and Washington Townships; thence in an easterly direction along said township line to the line dividing Sections 31 and 32, T. 3 S., R. 1 W.; thence north along section lines to the southern boundary of the Rancho San Lorenzo (Castro); thence east to the southeast corner of said rancho; thence north along said boundary of said rancho to the northeast corner of the lands of J. Dobbel; thence in a northwesterly direction along the northeasterly line of the lands of J. Dobbel, J. V. Golardt and E. A. Haines to the east corner of the lands of Manuel Fraga; thence westerly along southern line of the lands of Manuel J. Fraga and Maria Rose to the east line of lands of J. Enos; thence southerly to southeast corner of lands of J. Enos; thence westerly and northerly along the southern and western lines of lands of Enos to the northeast corner of lands of M. Monles, on the south line of a road; thence following said line of said road in a westerly direction to the northeast corner of the lands of E. Llewelling on the charter line of the Town of Hayward; thence in a southwesterly direction following the charter line of the Town of Hayward to the center line of the road leading from Hayward to Niles known as the Mountain Road; thence southeasterly following the center line of said Mountain Road to the beginning.

HAYWARDS PRECINCT NO. 1.

Polling Place—City Hall.
Inspectors—L. B. Chandler and Antonio De Camp.
Judges—J. W. McCoy and Daniel Luce.
Clerks—S. M. Smalley and Frank W. Oliver, Jr.
Ballot Clerks—E. F. Champeney and Peter Johansen.

Hayward Precinct No. 1, which shall consist of that portion of the Town of Hayward bounded as follows:
Beginning where the center line of "A" street intersects the northern boundary of the Town of Hayward; thence southwesterly along the center line of "A" street to the center line of First street; thence southeasterly along center line of First street to the center line of "B" street; thence southwesterly along center line of "B" street to center line of Castro street; thence southeasterly along center line of Castro street to the southern boundary of the Town of Hayward, thence southwesterly following the southern boundary to the most southern corner of the Town of Hayward; thence northerly following the western boundary of said Town to the northern boundary of said Town and thence easterly following the northern boundary of said Town to the place of beginning.

HAYWARD PRECINCT NO. 2.

Polling Place—Native Son's Hall.
Inspectors—Charles Prowse and P. D. Keating.
Judges—Alonzo Bradford and Joseph Bernardo.
Clerks—J. J. Rose and Frank Lake.
Ballot Clerks—O. C. Luelling and Rollin T. Lewis

Hayward Precinct No. 2, which shall consist of that portion of the Town of Hayward, bounded as follows:
Beginning where the center line of "A" street intersects the northern boundary of the Town of Hayward; thence easterly along said boundary to the northeast corner of said Town; thence southerly and westerly following the said Town boundary to the center line of Castro street; thence northwesterly along the center line of Castro street to the center line of "B" street; thence northeasterly along the center line of "B" street to the center line of First street; thence northerly along the center line of First street to the center line of "A" street and thence northeasterly along the center line of "A" street to the place of beginning.

SAN LEANDRO PRECINCT NO. 1.

Polling Place—Bank Building, Estudillo avenue.
Inspectors—M. B. Ritter and H. F. Eber.
Judges—John Black and John Whelan.
Clerks—N. T. Sturtevant and Walter Locke.
Ballot Clerks—Charles Kistler and Frank Goncalves.

San Leandro Precinct No. 1, shall consist of that portion of the Town of San Leandro bounded, as follows:
All that portion of the Town of San San Leandro lying northeasterly of the center line of Watkins street.

SAN LEANDRO PRECINCT NO. 2.

Polling Place—City Hall, Davis street.
Inspectors—Harry Harding and M. S. Fields.
Judges—Harrison Gray and T. D. Morgan.
Clerks—Antone J. King and F. H. Williams.
Ballots Clerks—Frank Webber and T. J. Gill.

San Leandro Precinct No. 2, shall consist of that portion of the Town of San Leandro, bounded as follows:
All that portion of the Town of San Leandro lying southwesterly of the center line of Watkins street.

Murray Township.

Murray Township in said county is hereby divided into ten Election Precincts as follows, to-wit:

ALTAMONT PRECINCT.

Polling Place—Beck's store.
Inspectors—A. O. Barthold and O. T. Owens.
Judges—Chris Christensen and Charles Zimmermann.
Clerks—William Hobbler and Sherman Wright
Ballot Clerks—John Kennedy and Joseph Laughlin.

Altamont Precinct, which shall consist of that portion of Murray Township, bounded as follows:
Beginning at the northeast corner of the County of Alameda; thence south on eastern boundary of the County of Alameda to the south line of Section 17, Township 3 south, Range 4 east; thence west to the southwest corner of Section 14, T. 3 S., R. 3 E.; thence north to the northwest corner of Section 11, T. 3 S., R. 3 E.; thence west to the southwest corner of Section 4, R. 3 S., R. 3 E.; thence north to the northwest corner of said Section 4; thence west to the southwest corner of Section 32, T. 2 S, R. 3 E.; thence north to the northwest corner of said Section 32; thence west to the southwest corner of Section 30, T. 2 S, R. 3 E.; thence north to the northwest corner of said Section 30; thence west to the southwest corner of Section 24, T. 2 S, R. 2 E.; thence north to the line dividing Alameda County and Contra Costa County; thence northeasterly along said county line to place of beginning.

DUBLIN PRECINCT.

Polling Place—Geo. Kolb's store.
Inspectors—N. Anderson and Peter Rasmussen.
Judges—Thomas Donlon and J. Hansen.
Clerks—M. Koopman and William Fallon.
Ballot Clerks—Edward Murray and Frank Clynes.

Dublin Precinct, which shall consist of that portion of Murray Township bounded as follows:
Beginning at the northeast corner of Section 25, Township 3 south, range 1 west, on the line dividing Murray and Washington Townships; thence east one-half mile; thence north one mile; thence east one-half mile to the Rancho El Valle de San Jose, at the northeast corner of Section 25, thence along the westerly boundary of the Rancho El Valle de San Jose, in a northeasterly direction to the most southerly corner of the lands of D. R. Lillienthal and others in the center of the County Road No. 2000; thence northwesterly along the line dividing the land of the Contra Costa Water Company and lands of the heirs of J. W. Dougherty from the lands of the said Lillienthal and others to the southwest corner of the land of Ellen H. Chabot; thence easterly and northwesterly along the line dividing the lands of said Lillienthal and said Chabot to the southwest corner of the lands of L. Hewlett; thence along Hewlett's west line north to the south line of road leading from Dublin to Livermore; thence along the south line of said road west to the southwest corner of the land of the estate of Mrs. Frances Schweer; thence north to the northwest corner of said Schweer land; thence east to and along the northern boundary of the lands of R. H. Carsterson to the northeast corner of said Carsterson's land on the eastern boundary line of the Rancho San Ramon; thence north along said ranch line to the line dividing Alameda and Contra Costa Counties; thence southwesterly along the county line to the line dividing Murray and Eden Townships, thence southerly along the westerly line of Murray Township to the beginning.

MURRAY PRECINCT NO. 1.

Polling Place—Building on county road No. 1,548 opposite McKenna's slaughter house.
Inspectors—Andrew Block and H. M. Christensen.
Judges—Thomas Creal: and F. W. Sangmaster.
Clerks—August Hagermann and William Manning.
Ballot Clerks—John Armstrong and G. M. Galway.

Murray Precinct No. 1, which shall consist of that portion of Murray Township bounded as follows:
Beginning at the point where the westerly line of Plot No. 8 of the Rancho El Valle de San Jose intersects the center line of the tracks of the Central Pacific Railroad; thence northerly along the west line of said Plot No. 8 to the south line of the Rancho Santa Rita; thence southwesterly along said Rancho line to the line dividing lands of Daniel Inman and lands of Knox Brothers; thence north to the southeast corner of the lands of John Galway; thence west along Galway's south line to the southwest corner thereof; thence north between lands of Galway and James Whalen to the south side of the county road from Dublin to Livermore; thence east along the said south line thereof to a point opposite the southeast corner of lands formerly owned by William Knox, deceased, but now owned by Patrick and Thomas Kelly; thence due north across said road to said corner and along the east line of said Kelly's lands, and following the line dividing Sections Nos. 34 and 35, 26 and 27, and 22 and 23, in T. 2 S., R. 1 E., to the southerly line of Contra Costa County; thence northeasterly along the county line to the point where the section line dividing Sections 13 and 14, T. 2 S., R. 2 E., if produced northwardly would intersect said county line: thence south on said section line and its extension to the southwest corner of Section 24, T. 2, S., R. 2 E; thence east to the northwest corner of Section 30, T. 2 S., R. 3 E.; thence south to the center line of the track of the Central Pacific Railroad; thence westerly along the center line of said railroad track to the eastern corporate boundary line of the Town of Livermore; thence north to the northeast corner of said town; thence west along the northern boundary of said town to the northwest corner thereof, thence south along the western boundary of said town to the said line of aforesaid railroad track; thence westerly along the center line of said track to the beginning.

MURRAY PRECINCT NO. 2.

Polling Place—Daniel Barry's house, corner College avenue and Lizzie street.
Inspectors—Thomas Twohey, Sr. and J. R. Claxton.
Judges—Hugh Dougherty and George K. Taylor.
Clerks—J. C. Hayes and L. W. Jones.
Ballot Clerks—August Hartman and Enoch Hall.

Murray Precinct No. 2, which shall consist of that portion of Murray Township bounded as follows:
Beginning at the southwest corner of Section 30, Township 2 south, Range 3 east; thence east to the northwest corner of Section 32; thence south to the southwest corner of Section 32, T. 2 S., R. 3 E.; thence east to the northwest corner of Section 4, T. 3 S., R. 3 E.; thence south to the southwest corner of Section 4; thence east to the northwest corner of Section 11, T. 3 S., R. 3 E.; thence south one mile to the northwest corner of Section 14; thence west 1½ miles; thence south through the center of Sections 16, 21, 28 and 33, T. 3 S., R. 3 E., to the one-quarter section corner on the north line of Section 4, T. 4 S., R. 3 E. thence east along said township line dividing Alameda and San Joaquin Counties; thence southerly along said county line to the southeast corner of Alameda County; thence west along the southern boundary of Alameda County to the west line of Section 23, T. 5 S., R. 2 E.; thence north following Section line to the northwest corner of Section 23, T. 4 S, R. 2 E.; thence west one-half mile; thence north to the southeast corner of the Rancho El Valle de San Jose; thence west to the southwest corner of the land formerly of A. Patterson; thence north and west along lands of said Patterson to the south line of Plot No 34 of said Rancho; thence east to the southeast corner of Plot No 34; thence north to the north west corner of Plot No. 33; thence west to the southwest corner of Plot No. 31; thence north along west line of Plot No. 31 to the northwest corner of Plot No 31 in the center of the Arroyo del Valle; thence northwesterly down the center of the Arroyo del Valle to the east line of the lands of Ernest Schween; thence north to the northeast corner of the lands of Ernest Schween; thence northwesterly along the northerly line of the lands of E Schween and John Creilin to the northwest corner of the lands of John Creilin on the west line of Plot No 9; thence northerly along the west line of Plot No 9 to the northwest corner of Plot No 9 of said Rancho; thence west to the southwest corner of Plot No. 8; and thence north along the west line of Plot No. 8 to the center line of the track of the Central Pacific Railroad; thence easterly along the center line of the track of the Central Pacific Railroad to the westerly line of Section 31, T. 2 S., R. 3 E.; thence north to the beginning, excluding herefrom that certain territory embraced within the corporate limits of the Town of Livermore.

CORRAL HOLLOW PRECINCT.

Polling Place—Public Library
Inspectors—W. H. Henry and William McCormick.
Judges—W. H. May and Pat Peters.
Clerks—George Mumaw and E. H. Burns.
Ballot Clerks—Walter Dolan and Henry Lake.

Coral Hollow Election Precinct, which shall consist of that portion of Murray Township bounded as follows:
Beginning at a point where the line dividing Sections 17 and 20, T. 3 S., R. 4 E., intersects the eastern boundary of Alameda County; thence west along Section lines to the southwest corner of Section 14, T. 3 S., R. 3 E.; thence north to the northeast corner of said Section 14; thence west one and one-half miles; thence south through the center of Sections 16, 21, 28 and 33, T. 3 S., R. 3 E., to the one-quarter section corner on north line of Section 4 T. 4 S., R. 3 E.; thence east along said township line to the line dividing Alameda and San Joaquin Counties; thence north along said county line to the place of beginning.

LIVERMORE PRECINCT NO. 1.

Polling Place—Town Hall.
Inspectors—George Beck and J. O. McKowan.
Judges—Jesse Bowles and Simon Foscalint
Clerks—M. G Gallagher and Oscar Meyers.
Ballot Clerks—Theo. Gorner and Emil Bardellini.

Livermore Precinct No. 1, which shall consist of that portion of the Town of Livermore bounded as follows:
Beginning where the center line of "K" street as shown on map of the northern addition of the Town of Livermore intersects the northern boundary of said Town of Livermore; thence southerly along the center line of "K" street to the center line of Railroad avenue; thence northeasterly along the center line of Railroad avenue to the center line of Livermore avenue; thence southeasterly along the center line of Livermore avenue and center line of Lizzie street to its intersection with the center line of First street; thence westerly along the center line of First street to the center line of "J" street as shown on map of Livermore; thence southerly along the center line of "J" street to the northern line of College avenue; thence due south to the southern boundary of the Town of Livermore; thence westerly along the southern boundary to the southwest corner of the said town; thence northerly along the western boundary of said town to the northwest corner thereof; thence along the northern boundary of said town to the place of beginning.

LIVERMORE PRECINCT NO. 2

Polling Place—Mrs. Black's building, First street between Lizzie and McLeod.
Inspectors—William Budworth and Charles E. Beck.
Judges—William H. Ryan and P. H. McVicar.
Clerks—A. G. Beazell and Joseph Wilkinson.
Ballot Clerks—E. D. Allen and J. W. Thompson.

Livermore Precinct No. 2, which shall consist of that portion of the Town of Livermore bounded as follows, to wit:
Beginning where the center line of "K" street as shown on the map of the northern addition to the Town of Livermore intersects the northern boundary of said Town of Livermore; thence southerly along the center line of said "K" street to the center line of Railroad avenue; thence northeasterly along the center line of Railroad avenue to the center line of Livermore avenue; thence southeasterly along the center line of Livermore avenue and center line of Lizzie street to its intersection with the center line of First street; thence westerly along the center line of First street to the center line of "J" street as shown on map of Livermore; thence southerly along the center line of "J" street to the northerly line of College avenue; thence due south to the southern boundary of the Town of Livermore; thence east along the southern boundary of said town to the southeast corner thereof; thence north to the northeast corner thereof; thence west to the place of beginning.

PLEASANTON PRECINCT NO. 1.

Polling—Place—E. R. Lillenthal's Ranch House.
Inspectors—W. J. Fallon and H. P. Mohr.
Judges—Henry Robilings and Albert Koopman.
Clerks—John Hardin and Arthur Platt.
Ballot Clerks—Chas. Powell and N. Dimond.

Pleasanton Precinct No. 1, which shall consist of that portion of Murray Township bounded as follows:
Beginning at the northwest corner of Plot No. 8 of the Rancho El Valle de San Jose; thence southerly to the north line of Plot No. 4; thence east to the northwest corner of Plot No. 9 of said Rancho; thence south to the north line of the lands of the J. Creilin estate: thence southeasterly along the northern boundary of the lands of the Creilin estate and the lands of Ernest Schween to the northeast corner of the lands of Schween; thence south to the center of the Arroyo del Valle; thence southeasterly up the center of said Arroyo to the northwest corner of Plot No. 31 of said Rancho; thence south following west boundary of Plot No. 31 to the southwest corner thereof; thence east to the northwest corner of Plot 33; thence south to the southeast corner of Plot 34; thence west and northwesterly along southwesterly boundary of Plots 3 and 31 to the most northern corner of Plot No. 33 of said Rancho; thence south to the southeast corner of Plot 39; thence west along the north lines of Plots No. 33 and 52 to the lands of Charles Duerr; thence north and west along lands of Duerr to lands of E. H. Frick; thence west along line dividing lands of Frick and Duerr to the easterly line of the 100 foot right-of-way of the Central Pacific R. R.; thence northerly along said line of said right of way to the northwest corner of the said lands of E. H. Frick; thence west along the northern boundary of the lands of Geo. L. Nusbaumer to the southwest corner of the lands of W. R. Hearst; thence northwesterly along lands of Hearst to the south line of the lands of J. Chadbourne; thence west and north along the lands of Chadbourne and Ellis to the northeast corner of Section 35, T. 3 S., R. 1 W.; thence west one-half mile; thence north one mile; thence east one-half mile to the northeast corner of Section 25; thence along westerly boundary of the Rancho El Valle de San Jose in a northwesterly direction to the most southern corner of the lands of D. R. Lillienthal and others in the center of the County Road No. 2000; thence northwesterly along the line dividing the line of the Contra Costa Water Company and the lands of the heirs of J. W. Dougherty from the lands of said Lillienthal and others to the southwest corner of the land of Ellen H. Chabot; thence easterly and northeasterly along the line dividing the lands of said Lillienthal and said Chabot to the southwest corner of the lands of L. Hewlett; thence north along Hewlett's west line to the south line of the road leading from Dublin to Livermore; thence along the south line of said road west to the southwest corner of the land of the estate of Mrs. Frances Schweer; thence north to the northwest corner of said Schweer land; thence east to and along the northern boundary of the lands of R. H. Carsterson to the northeast corner of said Carsterson's land on the eastern boundary line of the Rancho San Ramon; thence north along said Ranch line to the line dividing Alameda and Contra Costa Counties; thence along same in a northeasterly direction to the line dividing Sections 22 and 23, T. 2 S., R. 1 E.; thence south on line dividing Sections 22 and 23, 26 and 27, 35 and 34, and along the eastern boundary of the lands of Patrick and Thomas Kelly to the south line of County Road leading from Dublin to Livermore; thence west along said line of said county road to the line dividing the lands of James Whalen and John Galway; thence south on said dividing line to the southwest corner of John Galway's land; thence east along said Galway's south line to the southeast corner thereof; thence south on line dividing lands of Knox Brothers and D. Inman to the line dividing the Rancho Santa Rita and Rancho El Valle de San Jose; thence northeasterly along said Ranch line to the northwest corner of Plot No. 8 and place of beginning, excluding from the above description of Pleasanton Precinct No. 1 all that certain territory included within the corporate boundaries of the Town of Pleasanton.

PLEASANTON PRECINCT NO. 2.

Polling Place—Town Hall.
Inspectors—John Hortenstein and Gus Y. Bernal.
Judges—Joseph Mello and A. B. Lewis.
Clerks—W. H. Martin, Jr. and James Cruikshank.
Ballot Clerks—Henry Timmerman and A. S. MacDougall.

Pleasanton Precinct No. 2, which shall consist of that portion of Murray Township included within the corporate boundaries of the Town of Pleasanton.

SUNOL PRECINCT.

Polling Place—Public School.
Inspectors—Henry Schmidt and George Trimmingham.
Judges—George Buttner and Capt H. H. Ellis.
Clerks—C. F. Daugherty and Archie Ager.
Ballot Clerks—W. J. Collier and H. E. C. Fensler.

And Sunol Precinct, which shall consist of that portion of Murray Township bounded as follows, to wit:
Beginning at the most northern corner of Plot No. 35 of the Rancho El Valle de San Jose; thence south to the southeast corner of Plot No. 29; thence west along north line of Plots Nos. 33 and 52 to the lands of Charles Duerr; thence north and thence west along lands of Duerr to the east line of lands of E. H. Frick; thence west along the line dividing lands of Frick and Duerr to the easterly line of the 100 foot right of way of the C. P. R. R.; thence northerly along said line of said right of way to the northwest corner of the said lands of E. H. Frick; thence west along the northern boundary of the lands of Geo. L. Nusbaumer to the southwest corner of the lands of W. R. Hearst; thence northwesterly along the lands of Hearst to the south line of the lands of Joshua Chadbourne; thence west and north along lands of Chadbourne and Ellis to the northeast corner of Section 36, T. 3 S., R. 1 W.; thence west to the line dividing Washington and Murray Townships at the northeast corner of Section 25, T. 3 S., R. 1 W.; thence following the township line on section lines to the northern boundary of the ex-Mission lands; thence easterly along the northern boundary of the ex-Mission lands to the center of the Alameda Creek, at the most northern point of Survey No 54 of said ex-Mission lands; thence up the center of Alameda Creek to the junction of the Arroyo Laguna; thence up the center of the Calaveras Creek to the junction of the Arroyo Alameda; thence up the Arroyo Alameda to the line dividing Alameda and Santa Clara Counties; thence east along the county boundary to the line dividing Sections 22 and 23, T. 5 S., R. 2 E.; thence north following the section lines of the northwesterly corner of Section 23, T. 4 S., R. 2 E.; thence west one-half mile; thence north to the southeast corner of the Rancho El Valle de San Jose; thence west along the Rancho line to the southwest corner of the lands of A. Patterson; thence north and west along the western boundary of the lands of A. Patterson to the south line of Plot No. 34 of said Rancho; thence west and northwesterly along Plot Nos. 3 and 31 to the beginning.

Oakland Township.

Oakland Township (outside) in said county is hereby divided into three Election Precincts as follows:

OCEAN VIEW PRECINCT.

Polling Place—Boarding House, Judson Powder Company.
Inspectors—Henry L. Overstreet and Robert Burcher.
Judges—Jacinto Hidalgo and Frank J. Koster.
Clerks—Lewis N. Hoffman and R. H. Trenuth.
Ballot Clerks—J. W. Wheeler and William Lee Negley.

Ocean View Precinct, which shall consist of that portion of Oakland Township bounded as follows:
All that portion of Alameda County bounded on the north by Contra Costa County; on the east by Contra Costa County; on the south by the charter line of the Town of Berkeley; and on the west by the County of San Francisco.

PIEDMONT PRECINCT.

Polling Place—Vernal avenue, near Oakland avenue.
Inspectors—J. B. Richardson and George Schulze.
Judges—Capt. H. Lawrence and A. R. Gruggle.
Clerks—H. Craig and R. Heagland.
Ballot Clerks—J. L. Wetmore and M. N. Townsend.

Piedmont Precinct shall consist of that portion of Oakland Township bounded as follows:
Beginning at the intersection of the eastern boundary of the City of Oakland, as recently annexed, with the eastern line of Broadway; thence following the said eastern boundary of the City of Oakland, as recently annexed, in a general southerly direction to the northern charter line of the City of Oakland, as it existed before the most recent annexation; thence easterly along the northern boundary of the City of Oakland to the line dividing Oakland and Brooklyn Townships; thence northerly following said township line dividing the counties of Alameda and Contra Costa; thence westerly along said county line to the line dividing the land of Mary E. Gwin and A. Kohler; thence southwesterly and southeasterly following the line dividing the land of Mary E. Gwin and A. Kohler to the lands formerly of W. H. Mead; thence easterly and thence southwesterly following the line formerly of W. H. Mead and A. Kohler to the center line of Temescal Creek; thence down the center of Temescal Creek passing through the center of the Contra Costa Water Company's reservoir to a point where the easterly line of Broadway produced northerly would intersect Temescal Creek; thence southerly to and along the easterly line of Broadway to the place of beginning.

CLAREMONT PRECINCT.

Polling Place—Corner Florio and Claremont avenues, at Gus Weller's place.
Inspectors—J. Davis and Charles H. Alison.
Judges—William Davis and A. D. Pryal.
Clerks—George E. Colby and M. Faha.
Ballot Clerks—Jesse W. Parker and John Schmidt.

Claremont Precinct shall consist of that portion of Oakland Township bounded as follows:
Beginning at the intersection of the eastern boundary of the City of Oakland, as recently annexed, with the eastern line of Broadway; thence northerly along said city boundary to the southern boundary of the Town of Berkeley; thence easterly and northerly along the southern and eastern boundary of the Town of Berkeley to the line dividing Alameda and Contra Costa Counties; thence southeasterly along said county line to the line dividing the lands of Mary E. Gwin and A. Kohler; thence southwesterly and southeasterly following the line dividing the lands of Mary E. Gwin and A. Kohler to the lands formerly of W. H. Mead; thence easterly and thence southwesterly following the line dividing the lands formerly of W. H. Mead and A. Kohler to the center of Temescal Creek; thence down the center of Temescal Creek passing through the center of the Contra Costa Water Company's reservoir to a point where the easterly line of Broadway produced northerly would intersect Temescal Creek; thence southerly along the easterly line of Broadway to the place of beginning.

Washington Township.

Washington Township in said county is hereby divided into seven Election Precincts as follows:

ALAVARADO PRECINCT.

Polling Place—I. O. O. F. Hall.
Inspectors—F. C. Harvey, and A. W. Lassen.
Judges—George Althauser and F. Wiegman.
Clerks—O. J. Emery and August May.
Ballot Clerks—Emanuel George and John Buchanan.
Alvarado Precinct, which shall consist of that portion of Washington Township bounded as follows:
Beginning where the northerly line of Washington Township intersects the west line of County Road No. 314; thence westerly along the northerly line of said township to the westerly line of Alameda County; thence southerly along the western boundary of Alameda county to Beard's Creek as shown on Map of Alameda County; thence up the center of Beard's Creek to the northwesterly line of County Road No. 250 (known as the Bell Ranch Road) at Mayhew's landing; thence northeasterly along the northwesterly line of said Bell Ranch Road to the center of Alameda Creek; thence northwesterly along the center line of Alameda Creek to the line dividing the land of the estate of William Meek and lands of E. H. Dyer; thence northerly along the west line of the land of the Meek estate and lands of J. B. Haines to the southwest corner of the lands of Rosa; thence westerly to the southeast corner of the lands of William Hayes; thence northerly along the lands of William Hayes to the northeast corner thereof; thence westerly along the northerly boundary of the lands of Hayes to the west line of County Road No. 314 and thence northerly along said line of said road to the place of beginning.

CENTERVILLE PRECINCT.

Polling Place—Ladies' Town Hall.
Inspectors—W. W. Walton and Manuel Oliveira.
Judges—George Lowry and Henry Dusterberry, Sr.
Clerks—A. F. Eggers and Frank P Beck.
Ballot Clerks—M. S. Alameda and C. J. Roderigues.

Centerville Precinct, which shall consist of that portion of Washington Township, bounded as follows:
Beginning where the northwesterly line of the Bell Ranch Road crosses the Alameda Creek; thence easterly along the center of Alameda Creek to the northwest corner to the tract of land containing 123 acres owned by James Shinn; thence south along Shinn's western line to the south line of the road leading from Centerville to Niles; thence westerly along the south line of said road to the northwest corner of the lands of William Barry; thence southerly along the west line of the lands of Barry to the southwest corner of the lands of Barry; thence southeasterly along the line dividing Surveys Nos. 77 and 78 of the ex-Mission lands to the most southern corner of said Survey No. 78 at the southeasterly corner of the lands of H. J. Tilden; thence southerly along the west line of the lands of Mrs. E. Tyson and Manuel Borges to the southwest corner of the land of Borges; thence easterly along the line dividing the land of S. Stivers from the lands of said Borges and Mrs. M. D. Swayne to Station 5 of Survey No. 63 of said ex-Mission land; thence in a direct line southwesterly to the northwest corner of the land of M. B. Sturgess; thence southeasterly along the northeasterly line of the lands of Sturgess to the northeasterly corner thereof; thence southeasterly along Sturgess' southeast line to the southern corner of said land; thence northwesterly along Sturgess' land to the lands of Quadros; thence southwesterly along the land of Quadros to the northwest corner of the lands of John Blacow; thence northwesterly across lands of Quadros, J. Emart and Proctor to the land of H. Eggers; thence along Eggers' land southwesterly one-quarter mile to the lands of C. Brophy at Eggers' southeast corner; thence northwesterly to the most northern corner of Survey No. 113 ex-Mission; thence southwesterly to the most southern corner of lands of C. E. Driscol; thence northwesterly along the southwestern line of the lands of C. E. Driscol and A. Cameron to the southwest corner of the lands of Cameron; thence northeasterly along the lands of Cameron one-quarter mile to the most eastern corner of Survey No. 120; thence northwesterly along the southwesterly line of Survey No. 121 of the ex-Mission lands to the western corner thereof; thence along the east line of road northeasterly along lands of R. E. Cole to the east corner of the lands of William Wales; thence northwesterly along the land of Wales to the northwest corner therof; thence northeasterly along the lands of the estate of George W. Patterson to the northeast corner thereof; thence along the northern line of the lands of the estate of George W. Patterson in a northwesterly direction to the northwesterly line of the Bell Ranch Road; thence northeasterly along the northwesterly line of said road to the beginning.

DECOTO PRECINCT.

Polling Place—Volmer's warehouse.
Inspectors—T. S. Ferriar and John Carr.
Judges—J. H. Peterson and M. Kenealey.
Clerks—R. Vollmer and Joseph Smith.
Ballot Clerks—John Whipple and George Taylor.

Decoto Precinct, which shall consist of that portion of Washington Township, bounded as follows:
Beginning at a point where the northwesterly line of the Rancho Arroyo de la Alameda crosses the line dividing Eden and Washington Townships and running thence southeasterly along the boundary of said Rancho to the line dividing Plots 13 and 14 as shown on Map entitled "Map of part of the Rancho de la Alameda;" thence southwesterly along line dividing said Plots Nos. 13 and 14 to the line dividing Plots Nos. 12 and 14 as shown on aforesaid map; thence southeasterly along the southern boundary of Plot No. 14 to the line dividing Plots Nos. 15 and 17 as shown on aforesaid map; thence southwesterly along line dividing said Plots 15 and 17 to the northeasterly line of the County Road leading from Niles to Haywards; thence northwesterly along said line of said County Road to its intersection with the center line of that certain street in the Gregory Tract dividing lots 15 and 17 as shown on Map of the Gregory Tract; thence southwesterly along the center line of said street to the northeasterly line of the Central Pacific Railroad right-of-way; thence northwesterly along the said right-of-way to a point where the line dividing the land of the California Nursery Company from the lands of J. H. Petterson if extended northerly would intersect said right-of-way; thence southwesterly along said dividing line to the center line of Alameda Creek; thence northwesterly along the center line of Alameda Creek to the line dividing the land of the estate of William Meek from the lands formerly of E. H. Dyer; thence northerly along the westerly line of the land of the estate of William Meek and the lands of J. B. Haines to the southeast corner of the lands of Rosa; thence westerly to the southeast corner of the lands of William Hayes; thence northerly along the lands of William Hayes to the northeast corner thereof; thence westerly along the northerly boundary of the land of William Hayes to the west line of County Road No. 314; thence northerly along said line of said road to the line dividing Eden and Washington Townships and thence in an easterly and a northerly direction following the said Township line to the place of beginning.

NILES PRECINCT.

Polling Place—I. O. O. F. Hall.
Inspectors—Manuel Borges and J. B. Bernard.
Judges—P. A. Ellis and J. J. Martin.
Clerks—E. D. Southworth and J. D. Lynch.
Ballot Clerks—M. J. Silva and I. Richards.

Niles Precinct, which shall consist of that portion of Washington Township, bounded as follows:
Beginning where the northwestern boundary line of the Rancho Arroyo de la Alameda crosses the northwesterly line of Washington Township; thence northeasterly along said Township line to the west line of Murray Township; thence southerly along Murray Township crossing the Alameda Creek to the northerly line of the ex-Mission land, being the northeast corner of the lands of W. F. Goad; thence southeasterly and thence southwesterly following the easterly line of the lands of W. F. Goad to the north line of the land formerly of J. Wauhap; thence westerly along the north line of the lands of Wauhap to the northwest corner therof; thence southerly along the westerly line of the lands of said Wauhap to the most northern corner of Survey No. 22 of the ex-Mission lands, being lands formerly of F. W. Meyers; thence in a direct line southwesterly to the southeast westerly line of the lands of said Wauhap to the most northern corner of Survey No. thence in a westerly and thence in a northerly direction along the south and west line of the lands of Mrs. Swayne, Manuel Borges and Mrs. E. Tyson to the southeast corner of the lands of J. H. Tilden, being also the southeast corner of Survey No. 78 of the ex-Mission lands; thence westerly along the line dividing Surveys 77 and 78 of said ex-Mission lands to the southwest corner of the lands of William Barry; thence northerly along Barry's west line to the north side of the road leading from Centerville to Niles; thence easterly along the north line of said road to the southwest corner of a tract of land containing 123 acres owned by James Shinn; thence along the west line of Shinn's said land northerly to the center of Alameda Creek; thence down the center of said Creek westerly to the line dividing the lands of the California Nursery Company and the lands of J. H. Peterson; thence northerly along said dividing line to the northern line of the Central Pacific Railroad right-of-way; thence southeasterly along said right-of-way to the center line of a certain street running between Lots 15 and 17 as shown on amended map of the Gregory Tract; thence northerly along the center line of said street to the north line of the road leading from Niles to Haywards; thence southeasterly along said line of said road to the line dividing Plots No. 15 and 17 as shown on Map entitled "Map of a part of the Rancho Arroyo de la Alameda;" thence northerly along the line dividing said Plots 15 and 17 to the southwesterly line of Plot No. 14; thence northwesterly along the southwesterly boundary of Plot No. 14 to the line dividing Plots Nos. 13 and 14 as shown on said map; thence northeasterly along the line dividing Plots Nos. 13 and 14 to the exterior boundary of the Rancho Arroyo de la Alameda; thence northwesterly along said boundary line to the place of beginning.

NEWARK PRECINCT.

Polling Place—Lawrence Building.
Inspectors—William Calveira and F. Falk.
Judges — Manuel Dee and J. W. Graham.
Clerks—William Dugan and Dan Rose.
Ballot Clerks—William Wales and R. J. Gibbons.
Newark Precinct, which shall consist of that portion of Washington Township, bounded as follows:
Beginning where the westerly boundary of Alameda County is intersected by Beard's Creek as shown on Map of Alameda County; thence northeasterly up center of Beard's Creek to northwest line of County Road No. 120 (known as the Bell Ranch Road) at Mayhew's Landing; thence northeasterly along the northwest line of said Bell Ranch Road to the most northern corner of the lands of George W. Patterson; thence southeasterly along lands of Patterson to the westerly line of the lands of J. A. Bunting; thence southwesterly to the northwest corner of the lands of William Wales; thence southeasterly along the lands of Wales and along east line of road to lands of R. E. Cole; thence southwesterly to Cole's western corner; thence southeasterly along the lands of Cole and continuing in a direct line to the lands of A. Cameron; thence along the northwesterly and southwesterly boundary of the lands of Cameron and Driscoll to the most southern corner of the lands of C. E. Driscoll; thence northeasterly to the most northern corner of Survey No. 113, ex-Mission lands; thence southeasterly to H. Eggers' south corner; thence northeasterly one-quarter mile; thence southeasterly in a direct line to northern corner of lands of J. Blacow; thence southwesterly along the northwesterly line of the lands of J. Blacow, L. E. Osgood and M. L. Babb, to the lands formerly of Origin Mowry; thence easterly and southerly along the easterly boundary of the lands of Mowry to the southwest corner of the lands of E. Foster; thence due south to the south boundary of Alameda County; thence westerly along the south boundary of Alameda County to the west boundary thereof; thence along said west boundary to the beginning.

MISSION PRECINCT.

Polling Place—A. O. U. W. Hall.
Inspectors—William Hauhab and William Egan.
Judges—P. Sorensen and Charles Breitweiser.
Clerks—A. Megahan and Charles Bas.
Ballot Clerks—John Rogers and Theo. Bergmann.

Mission Precinct, which shall consist of that portion of Washington Township, bounded as follows:
Beginning where the Arroyo Alameda also known as Alameda creek, crosses the southern boundary of Alameda County; thence westerly along the southern boundary of Alameda County to the southeast corner of the lands of J. Scott; thence in a northerly direction along easterly line of lands of J. Scott, C. W. Bond and C. Valpey and M. M. Rose to the eastern corner of the lands of J. Leitch; thence in a direct line northwesterly to the point where the Central Pacific Railroad crosses the northerly line of the Rancho del Agua Caliente; thence northeasterly in a direct line to the southeast corner of Survey No. 24 of ex-Mission lands; thence northerly along the east line of said survey and lands of J. Chadbourne and M. Carter to south line of Survey No. 23; thence in a direct line northeasterly to the southeast corner of the lands of Thomas O'Connor on the west line of Survey No. 21; thence in a general northwesterly direction along the southwesterly and northwesterly line of said Survey No. 21 to the lands of J. Wauhap being Survey No. 22; thence northwesterly along lands of Wauhap to the most northern corner of lands of F. W. Meyers, being most northern corner of Survey No. 22 of ex-Mission lands; thence northerly along the east line of the lands of J. Rose to Wauhap's northwest corner; thence easterly along J. Wauhap's northerly line to the southeast corner of the lands of W. F. Goad; thence northerly along the easterly line of lands of W. F. Goad to the northeast corner of said lands on the northern boundary of the ex-Mission lands; thence easterly along the northern boundary of the ex-Mission lands to the center of Alameda Creek at the most northern point of Survey No. 54 of said ex-Mission lands; thence up the center of the Alameda Creek to the junction of the Arroyo Laguna; thence up the Calaveras Creek to the junction of the Alameda Creek; thence up the Arroyo Alameda to the place of beginning.

WASHINGTON PRECINCT.

Polling Place—I. O. O. F. Hall.
Inspectors—Ed. Roderick and Thomas Powers.
Judges—George Cash and C. G. Bond.
Clerks—E. A. Grau and A. W. Sanford.
Ballot Clerks—M. Brewer and J. F. Chadbourne.

And Washington Precinct, which shall consist of that portion of Washington Township bounded as follows:
Beginning on the south line of Alameda County at the southeast corner of the lands of J. Scott; thence in a northerly direction along the easterly line of the lands of J. Scott, C. W. Bond, C. Valpey and M. M. Rose to the eastern corner of the lands of J. Leitch; thence in a direct line northwesterly to the point where the Central Pacific Railroad crosses the northerly line of the Rancho del Agua Caliente; thence northeasterly in a direct line to the southeast corner of Survey No. 24 of ex-Mission lands; thence northerly along the east line of said survey and lands of J. Chadbourne and M. Carter to the south line of Survey No. 23; thence in a direct line northeasterly to the southeast corner of the lands of Thomas O Connor, on the west line of Survey No. 21; thence in a general northwesterly direction along the southwesterly and northwesterly line of said survey No. 21 to the lands of J. Wauhap and south line of Survey No. 22; thence along lands of Wauhap northwesterly to the most northern corner of lands of F. W. Meyers; thence southwesterly in a direct line to the northwest corner of the lands of M. B. Sturgess; thence southeasterly along the northeasterly line of Sturgess' land to the northeasterly corner thereof; thence southwesterly along Sturgess' southeast line to the south corner of said land; thence northwesterly along Sturgess' land to the lands of Quadros; thence southwesterly along lands of E. Frick, J. Blacow, L. E. Osgood and N. L. Babb to the lands formerly of O. Mowry; thence easterly and southerly along the easterly boundary of the lands of Mowry to the southwest corner of lands of E. Foster; thence due south to the south boundary of Alameda County; thence following said south boundary in an easterly direction to the place of beginning.

City of Alameda.

The City of Alameda in said county is hereby divided into fourteen precincts as follows:

PRECINCT NO. 1.

Polling Place—Encinal Hall, High street and Encinal.
Inspectors Ed. Bell and William Waltz.
Judges—B. R. Hamlin and J. O. Titlow.
Clerks—A. Barber and F. Blanchard.
Ballot Clerks—A. E. Lorder and A. Bieleck.
Precinct No. 1, which shall consist of that portion of the City of Alameda, bounded as follows:
All that portion of the City of Alameda bounded on the north by the charter line of the City of Alameda, on the east by said charter line, on the south by said charter line, and on the west by the center line of Versailles avenue and its extension southerly to the charter line of the City of Alameda.

PRECINCT NO. 2.

Polling Place—Linderman Hall, 2124 Central avenue.
Inspectors—E. E. Johnson and F. J. Kalls.
Judges—George T. McConnell and T. P. Furey.
Clerks—P. A. Deane and William Vollmer.
Ballot Clerks—Miles Sutherland and John O'Brien.

Precinct No. 2, which shall consist of that portion of the City of Alameda bounded as follows:
All that portion of the City of Alameda bounded on the north by the center line of Central avenue; on the east by the center line of Versailles avenue and its extension southerly to the charter line; on the south by the charter line of the City of Alameda, and on the west by the center line of Park street and its extension southerly to the charter line.

PRECINCT NO. 3.

Polling Place—2410 Webb
Inspectors—F. W. Greeley and J. P. Smith.
Judges—John H. Nobmann and W. W. Goggins.
Clerks—Lynn Palmer and J. J. Flynn.
Ballot Clerks—W. B. Hinchmann and C. E. Paul.

Precinct No. 3, which shall consist of that portion of the City of Alameda bounded as follows:
Bounded on the north by the charter line of the City of Alameda, on the east by the center line of Versailles avenue, on the south by the center line of Central avenue, and on the west by the center line of Park street.

PRECINCT NO. 4.

Polling Place—1603 Park street.
Inspectors—E. B. Lovejoy and T. R. Hansen.
Judges—L. N. Chapman and O. Lubbock.
Clerks—A. P. Smiley and H. C. Gallagher.
Ballot Clerks—Emil Hons and A. Kist.

Precinct No. 4, which shall consist of that portion of the City of Alameda bounded as follows:
Bounded on the north by the charter line of the City of Alameda, on the east by the center line of Park street, on the south by the center line of Central avenue, and on the west by the center line of Walnut street.

PRECINCT NO. 5.

Polling Place—2316 Encinal ave.
Inspectors—J. M. Robertson and C. A. Brown.
Judges—W. C. Knox and A. Vollmer.
Clerks—O. W. Fisher and F. C. Eisen
Ballot Clerks—J. A. Collins and G. A. Foster.

Precinct No. 5 shall consist of that portion of of the City of Alameda bounded as follows:
Bounded on the north by the center line of Central avenue, on the east by the center line of Park street and its extension southerly to the charter line of the City of Alameda, on the south by the charter line of the City of Alameda and on the west by the center line of Walnut street.

PRECINCT NO. 6.

Polling Place—Mill office, Encinal bet. Willow and Walnut.
Inspectors—H. A. Thompson and H. S. Lubbock.
Judges—Paul Bunker and P. Perine.
Clerks—J. N. Barstow and J. Halton.

Ballot Clerks—William H. Allen and A. C. Stoddard.

Precinct No. 6 shall consist of that portion of the City of Alameda bounded as follows:

Bounded on the north by the center line of Central avenue, on the east by the center line of Walnut street, on the south by the charter line of the City of Alameda and on the west by the center line of Chestnut street.

PRECINCT NO. 7.

Polling Place—2116 Railroad ave.
Inspectors—C. J. Hammond and William Hanmon.
Judges—Richard Crooks and J. W. Hardman.
Clerks—E. A. Randlett and R. Johansoen.
Ballot Clerks—J. C. Bates, Jr. and Robert Mitchell.

Precinct No 7 shall consist of that portion of the City of Alameda bounded as follows.

Bounded on the north by the charter line of the City of Alameda, on the east by the center line of Walnut street and its extension northerly to the charter line of the City of Alameda, on the south by the center line of Central avenue, and on the west by the center line of Chestnut street and its extension northerly to the charter line of the City of Alameda.

PRECINCT NO 8

Polling Place—Cor. Railroad ave. and Grand street.
Inspectors—J. H. Bruns and C. Vogel.
Judges—Theo. Elsfelut and Joseph Stackler.
Clerks—Edward Browning and R. J. Halman.
Ballot Clerks—Fred P. Fischer and William C. Albers.

Precinct No. 8, which shall consist of that portion of the City of Alameda, bounded as follows.

Bounded on the north by the charter line of the City of Alameda, on the east by the center line of Chestnut street and its extension northerly to the charter line of the City of Alameda, on the south by the center line of Central avenue; and on the west by the center line of Peru street and its extension northerly to the charter line of the City of Alameda.

PRECINCT. NO 9.

Polling Place—Putzman's store, Chestnut street station.
Inspectors—W. P. Dillon and J. J. Tobin.
Judges—W. H. Davis and Harvey Darneal.
Clerks—George Lamb and M. M. Manson.
Ballot Clerks—E. B. Hore and Arthur Tarpey.

Precinct No. 9 shall consist of that portion of the City of Alameda bounded as follows:

Bounded on the north by the center line of Central avenue, on the east by the center line of Chestnut street and its extension southerly, on the south by the charter line of the City of Alameda, and on the west by the center line of Paru street and its extension southerly.

PRECINCT NO. 10.

Polling Place—Morton Street Station.
Inspectors—D. Muller and George Rosemarin.
Judges—George Lovegrove and Leo. F. Steinmetz.
Clerks—Alfred Clement and Harold C. Ward.
Ballot Clerks—W. S. Jones and Paul Cole.

Precinct No. 10 shall consist of that portion of the City of Alameda bounded as follows:

Bounded on the north by the center line of Santa Clara avenue, on the east by the center line of Peru street and its extension southerly, and on the west by the center line of Charles street and its extension southerly to the center line of Paru street if extended southerly.

PRECINCT NO. 11.

Polling Place—1304 Railroad avenue, Bay station.
Inspectors—Walter H. Osborn and John Hughes.
Judges—John Myers and C. V. Hussey.
Clerks—Isaac N. Templeton and Charles Kiesel.
Ballot Clerks—C. K. Junkins and William F. Hockin.

Precinct No. 11 shall consist of that portion of the City of Alameda bounded as follows:

Bounded on the north by the charter line of the City of Alameda, on the east by the center line of Paru street and its extension northerly to the charter line, on the south by the center line of Santa Clara avenue, and on the west by the center line of Bay street and its extension northerly to the charter line of the City of Alameda.

PRECINCT NO 12

Polling Place—S. W. corner Weber street and Central avenue. Encinal station.
Inspectors—A. H. Peterson and William Betlen.
Judges—S. A. Bousten and V. A. Dodd.
Clerks—H. Winckleman and J. H. Paul.
Ballot Clerks—Charles Gross and Otto Waulzen.

Precinct No. 12 shall consist of that portion of the City of Alameda bounded as follows:

Bounded on the north by the charter line of the City of Alameda, and bounded on the east by a line described as follows; Beginning at a point where the north charter line of the City of Alameda would be intersected by the center line of Bay street if the same were produced northerly, thence southerly along said extension and the center line of Bay street to the center line of Santa Clara avenue; thence westerly along the center line of Santa Clara avenue to the center line of Charles street; thence southerly along the center line of Charles street and its extension to the charter line of the City of Alameda; bounded on the south by the charter line of the City of Alameda, and on the west by the center line of Eighth or Prospect street and its extension northerly and southerly to the charter line of the City of Alameda.

PRECINCT NO. 13.

Polling Place—1507 7th street.
Inspectors—P. M. Looney and J. F. Reichert.
Judges—Gardiner Green and A. Traube.
Clerks—T. B. Marshall and W. E. Scully.
Ballot Clerks—Frank Hoffman and George H. Brown.

Precinct No 13 shall consist of that portion of the City of Alameda bounded as follows.

Bounded on the north by the charter line of the City of Alameda, on the east by the center line of Eighth or Prospect street and its extension northerly and southerly to the charter line of the City of Alameda, on the south by the charter line of the City of Alameda, and on the west by the center line of Third avenue, also known as Sixth street, and its extension northerly and southerly to the charter line of the City of Alameda.

PRECINCT NO. 14.

Polling Place—476 Central avenue.
Inspectors—Phil Kiernan and J. J. McCambridge.
Judges—F. H. Fisher and William Dietzsch.
Clerks—L. R. Transue and F. N. Dodd.
Ballot Clerks—William Hammer and A. H. Wolf.

And precinct No. 14 shall consist of that portion of the City of Alameda bounded as follows:

Bounded on the north by the charter line of the City of Alameda, on the east by the center line of Third avenue, also known as Sixth street, and its extension northerly and southerly to the charter line of the City of Alameda, on the south and on the west by the charter line of the City of Alameda.

Town of Berkeley.

The Town of Berkeley in the County of Alameda is hereby divided into sixteen Election Precincts, as follows, to-wit:

PRECINCT NO. 1.

Polling Place—Hook and Ladder Company, Shattuck avenue, North Berkeley.
Inspectors—H. D. Kelsey and A. W. Atherton.
Judges—John H. Hampton and J. D. Kruschke.
Clerks—A. B Cole and Charles P. Davis.
Ballot Clerks—L. W. Brown and H. H McDonald.

Precinct No. 1, which shall consist of that portion of the Town of Berkeley bounded as follows:

Bounded on the north and east by the boundary line of the Town of Berkeley; on the south by the center line of Cedar street and its extension easterly to the eastern boundary of the Town of Berkeley; bounded by the west by a line described as follows: Beginning at a point where the center line of Grant street if the same were produced southerly would intersect the center line of Stanford or Cedar street; thence northerly to and along the center line of Grant street and its extension northerly to the northern boundary of the Town of Berkeley.

PRECINCT NO 2.

Polling Place—Shattuck avenue, near Hearst avenue.
Inspectors—A. Vollmer and Ed. E. Dearson.
Judges—E. Florence and C. H. G. Rude.
Clerks—Frank W. McClain and Stuart G. Masters.
Ballot Clerks—John J. Jessup and J. W. S. Butler.

Precinct No. 2, which shall consist of that portion of the Town of Berkeley, bounded as follows:

Bounded on the north by the center line of Cedar street and its extension easterly to the easterly boundary line of the Town of Berkeley; bounded on the east by the east boundary of the Town of Berkeley; on the south by the northerly line of the State University Grounds to its intersection with the center line of Oxford street; thence by the center line of College way and the said center line of College way produced westerly, to its intersection with the center line of Grove or Sherman street; and thence by the center line of Bristol street to the center line of Grant street; and on the west by the center line of Grant street.

PRECINCT NO. 3.

Polling Place—No. 1634 Delaware, S. W. corner McGee.
Inspectors—S. C. Brown and John M. Creed.
Judges—Samuel Wright and Henry H. Watson.
Clerks—Frank G. Watson and Jos. T. Langlis.
Ballot Clerks—E. N. Bertheaud and Frank T. Cooper.

Precinct No. 3, which shall consist of that portion of the Town of Berkeley, bounded as follows:

Bounded on the north by the boundary line of the Town of Berkeley; on the east by the center line of Grant street and its extension northerly to the north boundary line of the Town of Berkeley; on the south by the center line of Bristol street, and on the west by the center line of Sacramento street and its extension northerly to the center line of Hopkins line of Hopkins street to the center line of Albino avenue; thence northerly along the center line of Albino avenue to the north street; thence westerly along the center boundary of the Town of Berkeley.

PRECINCT NO. 4.

Polling Place—Beacon's Engine House, 5th, near University avenue.
Inspectors—Charles L. Wulfildingen and Edward Brennan.
Judges—Henry Stein and Charles H. Burr.
Clerks—I. Wolf and George Sauer.
Ballot Clerks—William Brown and Frank O'Brien.

Precinct No. 4, which shall consist of that portion of the Town of Berkeley known as the 7th Ward of the Town of Berkeley.

PRECINCT NO. 5.

Polling Place—Posen Engine House, 6th near Bancroft way.
Inspectors—Eugene Newell and Nels Olsen.
Judges—C. Maloney and Henry Windron.
Clerks—John J. Donohue and Robert Abel.
Ballot Clerks—William W. Farwell and Louis H. Dean.

Precinct No. 5 shall consist of that portion of the Sixth Ward of the Town of Berkeley lying west of the center line of San Pablo avenue.

PRECINCT NO. 6.

Polling Place—S. E. corner University and San Pablo avenues.
Inspectors—Peter Alpers and G. A. T. Sontag.
Judges—John Kuhn and Oscar Hottel.
Clerks—Charles F. Bonofsky and William T. Bishop.
Ballot Clerks—J. M. McNamara and Thomas B. Nealon.

Precinct No. 6 shall consist of that portion of the Sixth Ward of the Town of Berkeley lying east of San Pablo avenue.

PRECINCT NO 7.

Polling Place—1725 Addison.
Inspectors—James Reed and W. P. Grant.
Judges—Samuel Morehead and Thomas Pringle.
Clerks—Edwin Sherrott and William A. Struley.
Ballot Clerks—John J. Haberlin and M. J. Powell.

Precinct No. 7, which shall consist of that portion of the Third Ward of the Town of Berkeley described as follows, to wit:

Beginning at a point where the center line of Parker street intersects the center line of Shattuck avenue; thence northerly along the center line of Shattuck avenue to the old south boundary of the Town of Berkeley: thence westerly along the said old town boundary to the center of Ralston street; thence northerly along the center of Ralston and Grant streets to the center line of Bristol street; thence westerly along the center line of Bristol street to the center line of Sacramento street; thence southerly along the center line of Sacramento and Lowell streets to the center line of Eddy street, also known as Parker street; thence easterly along the center line of Parker street to the beginning.

PRECINCT NO. 8.

Polling Place—Meinning's carpenter shop, Center near Shattuck.
Inspectors—George Menning and David N. Coey.
Judges—John E. Boyd and Charles Jacobs.
Clerks—H. K. Henrich and R. W. Tully.
Ballot Clerks—Charles A. Gregory and A. S. King.

Precinct No. 8, which shall consist of that portion of the Third Ward of the Town of Berkeley bounded as follows:

Bounded on the north by the center line of college way and its extension westerly to the center line of Grove street, and by the center line of Bristol street: on the east by the center line of Shattuck avenue; on the south by the center line of Bancroft way and on the west by the center line of Grant street.

PRECINCT NO. 9.

Polling Place—Shattuck between Blake and Dwight way.
Inspectors—B. F. Arnold and F. W. C. Kling.
Judges—A. M. Elston and M. Heafey.
Clerks—H. H. Johnson and F. P. Barker.
Ballot Clerks—W. J. Edgar and L. M. Williamson.

Precinct No. 9, which shall consist of that portion of the Third Ward of the Town of Berkeley bounded as follows:

Bounded on the north by the center line of Bancroft way; on the east by the center line of Shattuck avenue; on the south by the old charter line of the Town of Berkeley; and on the west by the center line of Grant street and the center line of Ralston street.

PRECINCT NO. 10.

Polling Place—Marston Hose Company House.
Inspectors—J. H. Congdon and C. Frick.
Judges—C. A. Clawgh and Jacob Mohr.
Clerks—R. M. Rowe and Geo. E. Parker.
Ballot Clerks—L. P. Meinhelt and W. H. Waste.

Precinct No. 10, which shall consist of that portion of the Third Ward of the Town of Berkeley bounded as follows:

Bounded on the north by the center line of College way; on the east by a line described as follows, to wit. Beginning at a point where the center line of Ellsworth street intersects the center line of Parker street, running thence northerly along the center line of Ellsworth street to the center line of Allston way; thence westerly along said center line of Allston way to the center line of Oxford street; thence northerly along the center line of Oxford street to the center line of College way; bounded on the south by the center line of Parker street, and on the west by the center line of Shattuck avenue.

PRECINCT NO. 11.

Polling Place—End of Telegraph avenue.
Inspectors—D. Davis and C. W. Edwards.
Judges—A. S Holmon and P. G. Nutting.
Clerks—A. Edgar and L. L. Greene.
Ballot Clerks—H. M. Love and E. E. Keyes.

Precinct No. 11, which shall consist of that portion of the Second Ward of the Town of Berkeley described as follows:

Bounded on the north by the north boundary line of the lands of the State University; on the east by the east boundary line of the Town of Berkeley; on the south by a line described as follows. Beginning at a point where the east boundary line of the Town of Berkeley is intersected by the south boundary line of the State University grounds. thence in a westerly direction following the southerly boundary line of the State University grounds to the center of Prospect street thence southerly along the center line of Prospect street to the center line of Channing way; thence westerly along the center line of Channing way to the center line of Ellsworth street; and bounded on the west by a line described as follows: Beginning at a point where the center line of Ellsworth street is intersected by the center line of Channing way; thence northerly along the center line of Ellsworth street to the center line of Allston way; thence westerly along the center line of Allston way to the center line of Oxford street; thence northerly along the center line of Oxford street to the center line of College way.

PRECINCT NO. 12.

Polling Place—2507 Telegraph, R. L. Ager's place.
Inspectors—J. C. Love and Geo. A. Stutt.
Judges—R. E. Gibbs and P. F. Calhoun.
Clerks—John M. Eshelman and Geo Wessler.
Ballot Clerks—C. M. Norgrove and R. L. Agers.

Precinct No. 12 shall consist of that portion of the Second Ward of the Town of Berkeley described as follows:

Bounded on the north by a line described as follows: Beginning at a point where the southern boundary line of the State University grounds intersects the east boundary line of the Town of Berkeley; thence westerly along the southern boundary of the State University grounds to the center line of Prospect street; thence southerly along the center line of Prospect street to the center line of Channing way; thence westerly along the center line of Channing way to the center line of Ellsworth street; bounded on the east by the Town line of Berkeley; on the south by a line described as follows: Beginning at a point where the east line of the Town of Berkeley would be intersected by the center line of Golden Gate avenue if the same were extended easterly; thence westerly along said extension of Golden Gate avenue and the center line of Golden Gate avenue to the center line of College avenue; thence northerly along the center line of College avenue to the center line of Parker street; thence westerly along the center line of Parker street to the center line of Ellsworth street, and bounded on the west by the center line of Ellsworth street.

PRECINCT NO. 13.

Polling Place—Fire House (Peralta.)
Inspectors—D S. Adams and P. Fee.
Judges—C. C. Emslie and H. A. Lambert.
Clerks—Geo. E. Frame and A. H. McDonald.
Ballot Clerks—R. F. Ellison and T. C. Rowe.

And Precinct No. 13, which shall consist of all that portion of the Fourth Ward of the Town of Berkeley lying and being east of the center line of Adeline street and east of the center line of that portion of Shattuck avenue lying north of the terminus of Adeline street.

PRECINCT NO. 14.

Polling Place—Moller's store, Adeline, near Russell street.
Inspectors—William Cashman and R. McMillan.
Judges—C. A. Jenks and Frank Johnson.
Clerks—Andrew Hermann and Charles Rogers.
Ballot Clerks—Maurice Wurts and John Haggerty.

Precinct No. 14, which shall consist of all that portion of the Fourth Ward of the Town of Berkeley lying and being west of the center line of Adeline street and west of the center line of that portion of Shattuck avenue lying north of the terminus of Adeline street.

PRECINCT NO. 15.

Polling Place—Engine House, Alcatraz avenue, opposite Ellis street.
Inspectors—Daniel Woolley and Aug. Schnoor.
Judges—Thomas Stevenson and George H. Wright.
Clerks—Frank W. Dixon and J. M. Bonner.
Ballot Clerks—Samuel L. Early and Charles H. McLean.

Precinct No. 15, which shall consist of that portion of the Fifth Ward of the Town of Berkeley lying and being west of the center line of Adeline street.

PRECINCT NO. 16

Polling Place—Moran's real estate office, corner Adeline and Alcatraz.
Inspectors—W. H. Pennie and Martin Dwyer.
Judges—E. S. Watrous and C. E. Williamson.
Clerks—L. J. Spuller and J. P. Byrne.
Ballot Clerks—T. D. Lewis and Hiram Petersen.

Precinct No. 16, which shall consist of all that portion of the Fifth Ward of the Town of Berkeley lying and being east of the center of Adeline street.

TOWN OF EMERYVILLE.

The Town of Emeryville in said county is hereby divided into three Election Precincts as follows, to-wit:

PRECINCT NO. 1.

Polling Place—Skinner's building, Park avenue, near Hollis street.
Inspectors—Frank E. Poulter and Thomas H. Murray.
Judges—James Bills and P. Butler.
Clerks—James Cleary and G. Holmes.
Ballot Clerks—Arthur J. Webb and Frank L. Harris.

Precinct No. 1 shall consist of that portion of the Town of Emeryville described as follows:

Bounded on the north by a line described as follows: Beginning where the center line of Adeline street intersects the center line of Temescal creek; thence following the line of the Town of Emeryville westerly and thence northerly to its intersection with the main track of the Berkeley branch of the Northern Railway; thence southwesterly along the main track of the Berkeley branch of said railway to the southern boundary of the "Beaudry and Pelladeau Tract," thence westerly along said boundary of said "Beaudry and Pelladeau Tract" and along its extension to the northern boundary line of the City of Oakland; bounded on the east by the center line of Adeline street, and on the south by the City of Oakland.

PRECINCT NO. 2.

Polling Place—Ross building, 2304 San Pablo avenue.
Inspectors—Jacob Spring and Bernard Moran.
Judges—H. Remillard and Abraham Boswell.
Clerks—James Roberts and A. G. Tucker.
Ballot Clerks—John P. Ress and John Foley.

Precinct No. 2 shall consist of that portion of the Town of Emeryville bounded as follows:

Bounded on the north by the Town of Berkeley, on the east by the eastern boundary of the Town of Emeryville, on the south by a line described as follows, to wit: Beginning where the eastern boundary of the Town of Emeryville intersects the main track of the Berkeley branch of the Northern Railway; thence southwesterly along the track of said Berkeley branch of said railway to the southerly boundary of the "Beaudry and Pelladeau Tract;" thence westerly along said boundary of said "Beaudry and Pelladeau Tract," and along its extension to the northern boundary of the City of Oakland and thence along the said northern boundary of the City of Oakland to the southern boundary of the Town of Berkeley.

PRECINCT NO. 3.

Polling Place—Sherry's cottage, north side of Dalton avenue, near Railroad avenue.
Inspectors—James Sutter and John J. Brennan.
Judges—G. Peledeau and John Boherer.
Clerks—M. M. Andre and Edward Niedt.
Ballot Clerks—James T. Cushing and John Sheehan.

Precinct No. 3 shall consist of that portion of the Town of Emeryville bounded as follows:

Bounded on the north by Temescal creek, on the east by the eastern boundary of the Town of Emeryville, on the south by the City of Oakland, and on the west by the center line of Adeline street.

City of Oakland.

First Ward.

The First Ward of the City of Oakland is hereby divided into eight Election Precincts, as follows:

PRECINCT. NO. 1.

Polling Place—5435 San Pablo avenue.
Inspectors—Geo. W. Fraser and P. Carroll.
Judges—B W. Graves and George C. Dettle.
Clerks—C. E. Page and E. J. Finn.
Ballot clerks—J. A. Potts and E. Gittere.

Precinct No. 1, which shall consist of that portion of the City of Oakland bounded as follows:

Bounded on the north and east by the Town of Berkeley; on the south by the main track of the Berkeley branch of the Northern Railway, and on the west by the Town of Emeryville

PRECINCT NO. 2.

Polling Place—5316 San Pablo.
Inspectors—Wm. E. Murdin and Wm. O'Neil.
Judges—H. T. Burns and Wm. O Connor.
Clerks—J. T. Armstrong and Otto Gindo.
Ballot Clerks—Geo. Malcolm and E. Ely.

Precinct No. 2, which shall consist of that portion of the City of Oakland, bounded as follows:

Bounded on the northwest by the center line of the main track of the Berkeley branch of the Northern Railway; on the north by the Town of Berkeley; on the east by the center line of Adeline street, and on the south and west by the northern line of the Town of Emeryville.

PRECINCT NO. 3.

Polling Place—Manning's store, corner 59th and Channing street.
Inspectors—Andrew J. Peirier and H. K. Geary.
Judges—Thomas Cuff and Cyrus H. Bumpus.
Clerks—William Griffin and James Donovan.
Ballot Clerks—Frank Dober and John G. Hill.

Precinct No. 3, which shall consist of that portion of the City of Oakland, bounded as follows:

All that territory bounded on the north by the northern boundary of the City of Oakland; on the east by the western line of College way, and by that portion of the eastern boundary of the City of Oakland lying northerly from Claremont avenue; on the south by Temescal creek, and on the west by the center line of Adeline street.

PRECINCT NO. 4.

Polling Place—N. E. corner Telegraph and 51st.
Inspectors—W. D. Harlow and Thomas Pollard.
Judges—A. S. Ruch and Fred E. Mitchell.
Clerks—W. B. Moody and J. G. Foley.
Ballot Clerks—J. W. Jones and M. L. Coleman.

Precinct No. 4, which shall consist of that portion of the City of Oakland bounded as follows:

Bounded on the north by the center line of Temescal creek; on the east by the west line of College avenue, and by the east line of that portion of Broadway lying south of College avenue; on the south by the center line of Linden lane and on the west by the center line of Shattuck avenue.

PRECINCT NO. 5

Polling Place—4054 Piedmont avenue, J. F. Hawley's store.
Inspectors—James S. Naismith and H. W. Thomas.
Judges—F. Remey and Francis Kelly.
Clerks—B. R. Larkin and Eugene J. Drussel.
Ballot Clerks—R. C. Beach and Frank Agnew.

Precinct No. 5, which shall consist of that portion of the City of Oakland bounded as follows:

Bounded on the north and on the east by the boundary line of the City of Oakland; on the south by the northern line of the City of Oakland, as the same existed in 1896, and on the west by east line of Broadway to College avenue and by the west line of College avenue.

PRECINCT NO. 6.

Polling Place—4162 Telegraph avenue.
Inspectors—Wm. Stutt and George S. Graves.
Judges—R. B. Nixon and C. A. Bullock.
Clerks—C. H. Pearson and Geo. W. Prescott.
Ballot Clerks—C. A. Harlow and T. O'Connell.

Precinct No. 6, which shall consist of that portion of the City of Oakland bounded as follows:

Bounded on the north by the center line of Linden lane; on the east by the line of Broadway; on the south by the northern line of the City of Oakland, as the same existed in 1896, and on the west by the center line of Telegraph avenue.

PRECINCT NO. 7.

Polling Place—S. W. corner 40th and Grove.
Inspector—S. Galindo and Jos. Whittle.
Judges—Edward Rathland and J. J. O'Rourke.
Clerks—C. G. Hallmeyer and J. J. Sullivan.
Ballot Clerks—David Williamson and Neal Carey.

Precinct No. 7, which shall consist of that portion of the City of Oakland bounded as follows:

Bounded on the north by the center line of Temescal creek; on the east by a line described as follows: Beginning at a point where the center line of Temescal creek is intercepted by the center line of Shattuck avenue; thence southerly along the center line of Shattuck avenue to the center line of Telegraph avenue; thence southerly along the center line of Telegraph avenue to the northern boundary line of the City of Oakland as the same existed in 1896; bounded on the south by said northern boundary line of the City of Oakland, and on the west by the center line of West street.

PRECINCT NO. 8.

Polling Place—3797 West.
Inspectors—Geo. S. Naismith and A. E. Becket.
Judges—Geo. C. Ballintyne and J. W. Leiter.
Clerks—John A. Cook and Wm. E. Swank.
Ballot Clerks—R. D. Fenrey and J. W. McKenzie.

Precinct No. 8, which shall consist of that portion of the City of Oakland bounded as follows:

Bounded on the north by the center line of Temescal creek; on the east by the center line of West street; on the south by the northern boundary line of the City of Oakland as the same existed in 1896; and on the west by the Town of Emeryville.

Second Ward.

The Second Ward of the City of Oakland is hereby divided into nine Election Precincts, as follows:

PRECINCT NO. 1.

Polling Place—No. 241 B street.
Inspectors—John R. Dewer and P. Cavanaugh.
Judges—V. H. Wells and Thomas Kennedy.
Clerks—William Henderson and John O. Benter.
Ballot Clerks—John Alves and Duell La Vier.

Precinct No. 1, which shall consist of that portion of the City of Oakland bounded as follows:

Bounded on the north by the northern charter line of the City of Oakland, as the same existed in 1896; on the east by the center line of Peralta street; on the south by the center line of Twenty-second street, and its extension westerly to the western charter line of the City of Oakland; and on the west by the western charter line of the City of Oakland.

PRECINCT NO. 2.

Polling Place—N. E. corner 34th and Peralta.
Inspectors—S. L. Gibbs and A. J. McMullen.
Judges—Edwin Sutherland and F. S. Roberts.
Clerks—William F. Oliver and J. T. Carter.
Ballot Clerks—J. H. Toedt and Matthew G. Tevlin.

Precinct No. 2, which shall consist of that portion of the City of Oakland bounded as follows

Bounded on the north by the charter line of the City of Oakland, as the same existed in 1896; on the east by the center line of Adeline street; on the south by the center line of of Twenty-second street, and on the west by the center line of Peralta street.

PRECINCT NO. 3.

Polling Place—905 San Pablo avenue.
Inspectors—G. B. Ingersoll and F. E. Maloney.
Judges—Wallace Barstow and M. Reichman.
Clerks—T. F. Feeney and R. H. Roma.
Ballot Clerks—Rolly Poorman and J. W. Dutton.

Precinct No. 3, which shall consist of that portion of the City of Oakland bounded as follows:

Bounded on the north by the center line of Twenty-sixth street: on the east by the center line of San Pablo avenue; on the south by the center line of Twentey-second street, and on the west by the center line of Adeline street.

PRECINCT NO. 4.

Polling Place—1500 San Pablo avenue.
Inspectors—S. Dinsmore and E. J. Erickson.
Judges—L. L. Campbell and J. G. Johnston.
Clerks—Richard Hamb and P. E. Daniels.
Ballot Clerks—Hugh Bell and Charles Orlis.

Precinct No 4, which shall consist of that portion of the City of Oakland bounded as follows:

Bounded on the north by the charter line of the City of Oakland, as the same existed in 1896, on the east by the center line of San Pablo avenue; on the south by the center line of Twenth-sixth street, and on the west by the center line of Adeline street.

PRECINCT NO. 5.

Polling Place—1720 San Pablo avnue.
Inspectors—T. W. Hargraves and J. Hallmeyer.
Judges—J. C. Broad and E. Osgood.
Clerks—J. W. Austin and J. D. Morris.
Ballot Clerks—DuRay Smith, Jr. and John Murphy.

Precinct No. 5, which shall consist of that portion of the City of Oakland bounded as follows:

Bounded on the north by the charter line of the City of Oakland as the same existed in 1896; on the east by the center line of Grove street; on the south by the center line of Twenty-eighth or Wallace street, and on the west by the center line of San Pablo avenue.

PRECINCT NO. 6.

Polling Place—1102 San Pablo avenue.
Inspectors—David McCarron and David Barry.
Judges—David Tisch and A. Van Haltren.
Clerks—H. P. Patterson and William Lelane.
Ballot Clerks—W. F. Lake and T. P. Burke.

Precinct No. 6, which shall consist of that portion of the City of Oakland bounded as follows:

Bounded on the north by the center line of Wallace or Twenty-eighth street; on the east by the center line of Grove street; on the south by the center line of Twenty-second street, and on the west by the center line of San Pablo avenue.

PRECINCT NO. 7.

Polling Place—622 Telegraph avenue.
Inspectors—Geo. H. A. Dimpfel and Daniel Crowley.
Judges—F. S. Moore and John Madden.
Clerks—G. G. Kennedy and Geo. Schammel.
Ballot Clerks—G. C. Andrews and W. E. Dowling.

Presinct No. 7, which shall consist of that portion of the City of Oakland bounded as follows:

Bounded on the north by a line described as follows: Commencing at a point where the center line of Grove street is intersected by the center line of Sycamore street; thence easterly along the center line of Sycamore street to the center line of Telegraph avenue; thence northerly along the center line of Telegraph avenue to the center line of Bay street; thence easterly along the center line of Bay street to the center line of Broadway; bounded on the east by the center line of Broadway; on the south by a line described as follows: Beginning at a point where the center line of Broadway is intersected by the center line of Walnut street; thence westerly along the center line of Walnut street to the center line of Telegraph avenue; thence northerly along the center line of Telegraph avenue to the center line of Twenty-second street; and thence westerly along the center line of Twenty-second street to the center line of Grove street, and bounded west by the center line of Grove street.

PRECINCT NO. 8.

Polling Place—N. E. corner Telegraph and Bay place.
Inspectors—W. L. Elliott and M. McIntyre.
Judges—Geo. W. Hutchings and C. B. Weinberg.
Clerks—A. J. Gurnett and L. H. Robins.
Ballot Clerks—G. D. Cramer and J. W. Bell.

Precinct No. 8, which shall consist of that portion of the City of Oakland bounded as follows:

Bounded on the north by a line described as follows: Beginning at a point where the center line of Grove street is intersected by the center line of Campbell or Thirtieth street; thence westerly along the center line of Thirtieth street to the center line of Telegraph avenue; thence northerly along the center line of Telegraph avenue to the center line of Orchard street; thence easterly along the center line of Orchard street to the center line of Broadway; bounded on the east by the center line of Broadway; bounded on the south by a line described as follows: Beginning at a point where the center line of Broadway is intersected by the center line of Bay street; thence westerly along the center line of Bay street to the center line of Telegraph avenue; thence southerly along the center line of Telegraph avenue to the center line of Sycamore street thence westerly along the center line of Sycamore street to the center line of Grove street, and bounded on the west by the center line of Grove street.

PRECINCT. NO. 9.

Polling Place—N. W. corner 34th and Telegraph.
Inspectors—M. A. Thomas and L. Osborn.
Judges—Geo Emery and Hines Fuller.
Clerks—C. W. McCall and R. Barbagelata.
Ballot Clerks—W. D. Goodwin and J. E. Ingols.

Precinct No. 9, which shall consist of that portion of the City of Oakland bounded as follows:

Bounded on the north by the charter line of the City of Oakland as the same existed in 1896; on the east by the center line of Broadway: on the south by a line described as follows: Beginning at a point where the center line of Broadway is intersected by the center line of Orchard street; thence westerly along the center line of Orchard street to the center line of Telegraph avenue; thence southerly along the center line of Telegraph avenue to the center line of Thirtieth street; thence westerly along the center line of Thirtieth street to the center line of Grove street; and bounded on the west by the center line of Grove street.

Third Ward,

The Third Ward of the City of Oakland is hereby divided into eleven Election Precincts, as follows:

PRECINCT. NO. 1.

Polling Place—1276 Twelfth street.
Inspectors—Joseph Court and Frank Aherns.
Judges—Oscar George and D. McCarthy.
Clerks—Paul Markham and George Janvrin.
Ballot Clerks—E. T. Garrison and L. Brennan.

Precinct No. 1, which shall consist of that portion of the City of Oakland bounded as follows:

Bounded on the north by the center line of Twenty-second street, and its extension westerly, to the western charter line of the City of Oakland: on the east by the center line of Peralta street; on the south by the center line of Twelfth street; and on the west by the western charter line of the City of Oakland.

PRECINCT NO. 2.

Polling Place—1201 Center street.
Inspectors—James Newell and John S. Flynn.
Judges—W. J. Mullins and John McKiernan.
Clerks—Frank McKiernan and A. Carrigan.
Ballot Clerks—John F. Mullins and M. J. O'Dea.

Precinct No 2, which shall consist of that portion of the city of Oakland bounded as follows:

Bounded on the north by the center line of Twenty-second street; on the east by the center line of Poplar street; on the south by the center line of Twelfth street; and on the west by the center line of Peralta street:

PRECINCT NO. 3.

Polling Place—1207 Adeline street.
Inspectors—A. S. Wright and John J. Lyons.
Judges—Peter Cook and Thos Ryan.
Clerks—D. E. Brangs and John A. MacDonald.
Ballot Clerks—Leland S. Brown and Fred J. Clifford.

Precinct No. 3, which shall consist of that portion of the City of Oakland bounded as follows:

Bounded on the north by the center line of Twenty-second street; on the east by the center line of Adeline street; on the south by the center line of Twelfth street; and on the west by the center line of Poplar street.

PRECINCT NO. 4.

Polling Place—14th and Linden.
Inspectors—M. T. Dusinbury and W. H. Coates.
Judges—R. C. Potts and Christian Schreiber.
Clerks—Everett Dowdle and L. A. S. Salzer.
Ballot Clerks—Geo. V. Metzger and H. T. Thurston.

Precinct No. 4, which shall consist of that portion of the City of Oakland bounded as follows:

Bounded on the north by the center line of Twenty-first street; on the east by a line described as follows: Beginning at a point where the center line of Twenty-first street is intersected by the center line of Linden street; thence southerly along the center line of Linden street to the center line of Sixteenth street; thence easterly along the center line of Sixteenth street to the center line of Filbert street; thence southerly along the center line of Filbert street to the center line of Twelfth street; bounded on the south by the center line of Twelfth street, and on the west by the center line of Adeline street.

PRECINCT NO. 5.

Polling Place—14th and Market.
Inspectors—Claus H. Koenig and W. Yore.
Judges—D. B. Palmer and P. Gallagher.
Clerks—J. T. Gratz and J. W. Walsh.
Ballot Clerks—O. D. Brown and L. C. Francis.

Precinct No. 5 which shall consist of that portion of the City of Oakland bounded as follows:

Bounded on the north by the center line of 21st street; on the east by the center line of Market street; on the south by the center line of 12th street and on the west by a line described as follows: Beginning at point where the center line of 12th street is intersected by the center line of Filbert street; thence northerly along the center line of Filbert street to the center line of 16th street; thence westerly along the center line of 16th street to the center line of Linden street; thence northerly along the center line of Linden street to the center line of 21st street.

PRECINCT NO. 6.

Polling Place—E. side Market between 16th and 18th.
Inspectors—C. R. Root and John McVey.
Judges—Samuel Samuels and L. Kehoe.
Clerks—George Burbeck and W. H. Cobbledick.
Ballot Clerks—Frank H. Ayers and M. Schecline.

Precinct No. 6, which shall consist of that portion of the City of Oakland bounded as follows:

Bounded on the north by the center line of 20th street; on the east by the center line of Brush street; on the south by the center line of 15th street, and on the west by the center line of Market street.

PRECINCT NO. 7.

Polling Place—18th street, between Grove and Brush.
Inspectors—J. S. Burpee and George Eber.
Judges—E. T. Flint and W. Carash.
Clerks—Harold Wacke and E. W. Abbey.
Ballot Clerks—L. H. Hanifin and F. Kuhnle.

Precinct No. 7, which shall consist of that portion of the City of Oakland bounded as follows:

Bounded on the north by the center line of 20th street; on the east by the center line of Grove street; on the south by the center line of 15th street and on the west by the center line of Brush street.

PRECINCT NO. 8.

Polling Place—San Pablo, near 19th.
Inspectors—L. Jones and Charles E. Wickham.
Judges—V. H. Rammer and P. Fontaine.
Clerks—Thomas Hughes and Thomas Mulveney.
Ballot Clerks—M. A. Schafer and T. O. Pelser.

Precinct No. 8, which shall consist of that portion of the City of Oakland bounded as follows:

Bounded on the north by the center line of 20th street; on the east by the center line of San Pablo avenue; on the south by a line described as follows: Beginning at a point where the the center line of San Pablo avenue is intersected by the center line of 16th street; thence westerly along the center line of Jefferson street to the center line of Jefferson st. At thence southerly along the center line of Jefferson street to the center line of 15th street; thence westerly along the center line of 15th street to the center line of Grove street and bounded on the west by the center line of Grove street.

PRECINCT NO. 9.

Polling Place—522 16th street.
Inspectors—A. G. Rhodes and Frank L. Moore.
Judges—Charles F. Van Lurven and Charles F. Reuter.
Clerks—Du Ray Smith and Richard Orme.
Ballot Clerks—Ben Litzenstein and Charles Maul.

Precinct No. 9, which shall consist of that portion of the City of Oakland bounded as follows:

Bounded on the north by the center line of Delger or 20th street; on the east by the center line of Broadway; on the south by the center line of 16th street, and on the west by the center line of San Pablo avenue.

PRECINCT NO. 10.

Polling Place—501 Telegraph avenue.
Inspectors—Geo. S. Meredith and Chas. H. Lovell.
Judges—Chas. R. Griffith and E. P. Wells.
Clerks—Chas. M. McGowan and Frank P. Taylor.
Ballot Clerks—Melvin Griffith and Joseph E. Cutter.

Precinct No. 10, which shall consist of that portion of the City of Oakland bounded as follows:

Bounded on the north by a line described as follows: Beginning at a point where San Pablo avenue is intersected by the center line of 22nd street; thence easterly along the center line of 22nd street to the center line of Telegraph avenue; thence southerly along the center line of Telegraph avenue to the center line of Walnut street; thence easterly along the center line of Walnut street to the center line of Broadway; bounded on the east by the center line of Broadway; on the south by the center line of Delger or 20th street, and on the west by the center line of San Pablo avenue.

PRECINCT NO. 11.

Polling Place—615 San Pablo.
Inspectors—J. J. Nagle and James Conlon.
Judges—J. W. Henderson and W. Bayles.
Clerks—Frank Holton and J. J. McCarthy.
Ballot Clerks—C. C. De Lancy and James Cone.

Precinct No. 11, which shall consist of that portion of the City of Oakland bounded as follows:

Bounded on the north by the center line 22nd street; on the east by the center line of San Pablo avenue; on the south by a line described as follows: Beginning at a point where the center line of 20th street is intersected by the center line of San Pablo avenue; thence westerly along the center line of 20th street to the center line of Market street; thence northerly along the center line of Market street to the center line of 21st street; thence westerly along the center line of 21st street to the center line of Adeline street, and bounded on the west by the center line of Adeline street.

Fourth Ward.

The Fourth Ward of the City of Oakland is hereby divided into twelve Election Precincts, as follows:

PRECINCT NO. 1.

Polling Place—1822 7th street.
Inspectors—William Tennyck and E. F. O'Brien.
Judges—John Manrow and James Henneberry.
Clerks—William Breckenfield and C. A. Snow.
Ballot Clerks—J. T. Drew and Nick Morritz.

Precinct No. 1, which shall consist of that portion of the City of Oakland bounded as follows:

Bounded on the north by the center line of 12th street and its extension westerly to the western charter line of the City of Oakland; on the east by the center line of Pine street; on the south by the center line of 7th street and its extension westerly to the western charter line of the City of Oakland, and bounded on the west by the western charter line of the City of Oakland.

PRECINCT NO 2.

Polling Place—1776 Seventh street.
Inspectors—H. P. Longard and W. C. Guirey.
Judges—William P. Cogan and A. F. G. Flick.
Clerks—E. E. Wolcott and P. A. McGinnis.
Ballot Clerks—C. T. Spaulding and John McDonald.

Precinct No. 2, which shall consist of that portion of the City of Oakland bounded as follows:

Bounded on the north by the center line of 12th street; on the east by the center line of Wood street; on the south by the center line of 7th street, and on the west by the center line of Pine street.

PRECINCT NO. 3.

Polling Place—1736 7th.
Inspectors—William Tipton and Joseph Cook.
Judges—J. M. Nash and J. McNamara.
Clerks—J. A. Jackson and R. Wallace.
Ballot Clerks—H. C. Morrison and J. J. McCarthy.

Precinct No. 3, which shall consist of that portion of the City of Oakland bounded as follows:

Bounded on the north by the center line of 12th street; on the east by the center line of Willow street; on the south by the center line of 7th street, and on the west by the center line of Wood street.

PRECINCT NO. 4.

Polling Place—1628 Seventh street.
Inspectors—J. A. Angwin and J. H. Long.
Judges—William Wagner and J. Harrington.
Clerks—E. M. Long and Henry Schmidt.
Ballot Clerks—L. W. Hahn and J. F. Keller.

Precinct No. 4, which shall consist of that portion of the City of Oakland bounded as follows:

Bounded on the north by the center line of Twelfth street; on the east by the center line of Campbell street; on the south by the center line of 7th street, and on the west by the center line of Willow street.

PRECINCT NO. 5.

Polling Place—New Masonic Hall, Peralta street, between 7th and 8th.
Inspectors—T. P. Stewart and T. J. Clooney.
Judges—C. H. Nor and W. C. Fletcher.
Clerks—D. S. Moulton and P. H. Coke.
Ballot Clerks—A. M. Barrett and Ed. Driscol.

Precinct No. 5, which shall consist of that portion of the City of Oakland bounded as follows:

Bounded on the north by the center line of 12th street; on the east by the center line of Peralta street; on the south by the center line of 7th street, and on the west by the center line of Campbell street.

PRECINCT NO. 6

Polling Place—1524 7th street.
Inspectors—O. F. Breiling and R. Feiga.
Judges—A. M. Stetson and F. J. Cunha.
Clerks—R. G. Graham and M. C. Nunan.
Ballot Clerks—G. W. Ames and L. Lerel.

Precinct No. 6, which shall consist of that portion of the City of Oakland bounded as follows:

Bounded on the north by the center line of 12th street; on the east by the center line of Center street; on the south by the center line of 7th street, and on the west by the center line of Peralta street.

PRECINCT NO. 7.

Polling Place—1207 Kirkham street.
Inspectors—W. J. Hotchkiss and A. R. Tarr.
Judges—John Kitchen and John Toop.
Clerks—A. W. Spencer and R. L. Young.
Ballot Clerks—W. T. Baker and J. D. Griffin.

Precinct No. 7, which shall consist of

that portion of the City of Oakland bounded as follows:
Bounded on the north by the center line of 12th street; on the east by the center line of Poplar street; on the south by the center line of 7th street, and on the west by the center line of Center street.

PRECINCT NO. 8.

Polling Place—1153 7th street.
Inspectors—Carl J. Jacobson and John Martens.
Judges—W. F. Kroll and A. A. DeMars.
Clerks—Cornelius J. Jacobus and Joseph Phillips.
Ballot Clerks—Max W. Koenig and R. Blvin.

Precinct No. 8, which shall consist of that portion of the City of Oakland bounded as follows:
Bounded on the north by the center line of 12th street; on the east by the center line of Adeline street; on the south by the center line of 7th street, and on the west by the center line of Poplar street.

PRECINCT NO. 9.

Polling Place—1040 7th street.
Inspectors—S. W. Gommel and W. P. Ryan.
Judges—M. L. King and J. Messina.
Clerks—C. W. Petry and R. J. Callaghan.
Ballot Clerks—William Raffetto and John Muller.

Precinct No. 9, which shall consist of that portion of the City of Oakland bounded as follows:
Bounded on the north by the center line of 10th street; on the east by the center line of Market street; on the south by the center line of 7th street, and on the west by the center line of Adeline street.

PRECINCT NO. 10.

Polling Place—672 7th street (Byrne's Coal Yard).
Inspectors—Chas Gardner and J. N. Bassett.
Judges—E. Everett and George Taggart.
Clerks—W. H. Martin and J. R. Taylor.
Ballot Clerks—A. J. Bernheim and M. Tobriner.

Precinct No. 10, which shall consist of that portion of the City of Oakland bounded as follows:
Bounded on the north by the center line of 10th street; on the east by the center line of Jefferson street; on the south by the center line of 7th street, and on the west by the center line of Market street.

PRECINCT NO. 11.

Polling Place—782 12th street.
Inspectors—John Scotchler and H. B Jeffries.
Judges—J. S. Engs and Chas. F. Carl.
Clerks—W. R. Thomas and J. H. Badger.
Ballot Clerks—Chas Gard and Everett Williams.

Precinct No. 11, which shall consist of that portion of the City of Oakland bounded as follows:
Bounded on the north by the center line of 12th street; on the east by the center line of Jefferson street, on the south by the center line of 10th street, and on the west by the center line of Adeline street.

PRECINCT NO 12.

Polling Place—S. W. corner 14th and Jefferson street.
Inspectors—M. H. Coffee and Geo F. Nerco.
Judges—Joseph A. Stadeford and Robert Kuerzel.
Clerks—Charles Ayers and W. B White.
Ballot Clerks—W. T. Bellars and A. E Trower.
Precinct No. 12, which shall consist of that portion of the City of Oakland bounded as follows:
Bounded on the north by the center line of 15th street; on the east by the center line of Jefferson street; on the south by the center line of 12th street, and on the west by the center line of Market street.

Fifth Ward.

The Fifth Ward of the City of Oakland is hereby divided into eleven Election Precincts as follows.

PRECINCT NO. 1

Polling Place—525 8th street
Inspectors—P. J Delehanty and D. Madden.
Judges—E. F Trayer and F N Burns.
Clerks—F. Spencer and I. Reier.
Ballot Clerks—Fred B e and Charles De S Boice

Precinct No 1, which shall consist of that portion of the City of Oakland, bounded as follows.
Bounded on the north by the center line of Tenth street; on the east by the center line of Washington street; on the south by the center line of Eighth street; and on the west by the center line of Jefferson street.

PRECINCT NO. 2

Polling Place—418 8th street.
Inspectors—J. McGivney and Geo. Kirchner.
Judges—Mathias Schollhass and J. J. Cosby.
Clerks—Sam Mendelson and Milton Wolfsohn.
Ballot Clerks—L. H. Gehr and A. L. Davis

Precinct No. 2, which shall consist of that portion of the City of Oakland, bounded as follows:
Bounded on the north by the center line of Tenth street; on the east by the center line of Webster street; on the south by the center line of Eighth street; and on the west by the center line of Washington street.

PRECINCT NO. 3

Polling Place—Pumyea's Stable.
Inspectors—P. J. Hayselden and T. H Mullen
Judges—William Balza and M Duddy.
Clerks—E. Blethen and R Raphael.
Ballot clerks—E. Dalton and E. Aaron

Precinct No. 3, which shall consist of that portion of the City of Oakland, bounded as follows:
Bounded on the north by the center line of Tenth street, and its extension easterly to the line dividing Brooklyn and Oakland Townships; on the east by the said Township line, on the south by the center line of Eighth street and its extension to the line dividing Brooklyn and Oakland Townships; and bounded on the west by the center line of Webster street

PRECINCT NO 4.

Polling Place—N W. Corner 12th and Harrison street.
Inspectors—J E Johnston and Byron Rutley.
Judges—M D Hewett and John G. Wohlfrom
Clerks—L. C. Burnham and Laz Rosenberg.
Ballot Clerks—Frank W. Sharp and P. J. O'Brien

Precinct No. 4, which shall consist of that portion of the City of Oakland, bounded as follows:
Bounded on the north by the center line of Thirteenth street, and its extension easterly to the line dividing Brooklyn and Oakland Townships; on the east by the said Township line; on the south by the center line of Tenth street and its extension easterly to the line dividing Oakland from Brooklyn Township; and bounded on the west by the center line of Webster street.

PRECINCT NO. 5

Polling Place—S. E. Corner 11th and Franklin streets, Remmer's stable.
Inspectors—Chas. H. Jurgens and M. J. O'Gard.
Judges—J. W. Sperb and Cornelius Healey.
Clerks—S. J. S. Elliott and James Rohan.
Ballot Clerks—F. R. Williamson and Harman Furst.

Precinct No. 5, which shall consist of that portion of the City of Oakland, bounded as follows:
Bounded on the north by the center line of Thirteenth street; on the east by the center line of Webster street; on the south by the center line of Tenth street; and on the west by the center line of Broadway.

PRECINCT NO. 6.

Polling Place—S. W. Corner 11th and Washington streets
Inspectors—W. T. Gibbs and David Yost.

Judges—E. L. Johnstone and N. W. Denton.
Clerks—T. M. Crawford and H. W. Robinson.
Ballot Clerks—Francis La Bouef and R. R. Stedman.
Precinct No. 6, which shall consist of that portion of the City of Oakland, bounded as follows:
Bounded on the north by the center line of Thirteenth street; on the east by the center line of Broadway; on the south by the center line of Tenth street; and on the west by the center line of Jefferson street.

PRECINCT NO. 7.

Polling Place—City Hall.
Inspectors—Jacob Fredericks and T. N. Bal.
Judges—J. H Fulls and R. A. Hughes.
Clerks—L. Hyde and J. A. Council
Ballot Clerks—B. B. Booth and William McCarthy.

Precinct No 7, which shall consist of that portion of the City of Oakland, bounded as follows:
Bounded on the north by the center line of Sixteenth street, on the east by the center line of Broadway; on the south by the center line of Thirteenth street; and on the west by the center line of Jefferson street.

PRECINCT NO. 8.

Polling Place—N. W. Corner 14th and Webster (Kane & Daly's Stable)
Inspectors—D. C. Borland and P. F. Lohse.
Judges—C. H Hawbecker and C. I. Clinton
Clerks—Milton H. Schwartz and George J. Rice.
Ballot Clerks—Herman H Kuester and Joseph Lyons.

Precinct No. 8, which shall consist of that portion of the City of Oakland, bounded as follows:
Bounded on the north by the center line of Delger street or Twentieth street, on the east by the center line of Webster street; on the south by the center line of Thirteenth street; and on west by the center line of Broadway.

PRECINCT NO. 9.

Polling Place—S. E. Corner 14th and Webster streets.
Inspectors—H. F Gordon and J. W. Darrow.
Judges—P. A. Lamping and Charles McClaverty, Jr.
Clerks—James W McClure and James R Tallman
Ballot Clerks—C. B. Mead and William H. High.

Precinct No. 9, which shall consist of that portion of the City of Oakland, bounded as follows:
Bounded on the north by the center line of Delger street and its extension to an intersection with the old Charter line of the City of Oakland in the center of the west arm of Lake Merritt, and by the said old Charter line of the City of Oakland, on the east by the line dividing Oakland and Brooklyn Townships; on the south by the center line of Thirteenth street and its extension easterly to the line dividing Oakland and Brooklyn Townships, and on the west by the center line of Webster street
PRECINCT NO 10.

Polling Place—Power House.
Inspectors—E P. Cook and J. T. McDermott.
Judges—J F. Schrader and A. M Drinkwater.
Clerks—L. R. Well and William Orrick
Ballot Clerks—Charles W. Ormsby and Hugh Mulholland.

Precinct No. 10, which shall consist of that portion of the City of Oakland, bounded as follows:
Bounded on the north by the Charter line of the City of Oakland, as the same existed in 1856; on the east and southeast by the line dividing Oakland and Brooklyn Townships; on the south by the old Charter line of the City of Oakland, and on the west by a line described as follows. Beginning at a point where the old Charter line of the City of Oakland intersects the center of the west arm of Lake Merritt, thence northerly along the center line of the west arm of Lake Merritt to the mouth of Cemetery Creek, thence continuing northerly along the center of Cemetery Creek to the Northern Charter line of the City of Oakland, as the same existed in 1856.

PRECINCT NO. 11

Polling Place—1546 Broadway
Inspectors—W. B Hardy and Francis P Hynes.
Judges—Samuel Cable and J. Martin
Clerks—H. R Miller and B Bercovich
Ballot Clerks—W. N. Pearse and Charles Johnston.

Precinct No. 11, which shall consist of that portion of the City of Oakland, bounded as follows:
Bounded on the north by the Charter line of the City of Oakland, as the same existed in 1856, on the east by the center line of Cemetery Creek and the center line of the west arm of Lake Merritt. On the south by a line described as follows: Beginning at a point where the old charter line of the City of Oakland intersects the center line of the west arm of Lake Merritt; thence westerly to and along the center line of Delger or Twentieth street to the center line of Broadway; and bounded on the west by the center line of Broadway.

Sixth Ward.

The Sixth Ward of the City of Oakland is hereby divided into twelve Election Precincts as follows:

PRECINCT NO. 1.

Polling Place—1723 7th street.
Inspectors—W. Christen and B. Conley
Judges—Oliver Lindsey and T. J. Reilly
Clerks—W. H Fisk and C B Wines
Ballot Clerks—John Conley and W. I Robinson.

Precinct No. 1, which shall consist of that portion of the City of Oakland bounded as follows.
Bounded on the north by the center line of Seventh street, and its extension westerly to the Charter line of the City of Oakland, on the east by the center line of Campbell street, and its extension southerly, to the Charter line of the City of Oakland; on the south and west by the Charter line of the City of Oakland.

PRECINCT NO. 2.

Polling Place—1143 7th street.
Inspectors—H C. W. Bode and P Flynn.
Judges—J. M. Prairo and M. Hanly
Clerks—C. H Eitel and J. J. Driscoll.
Ballot Clerks—W. A. Rudolph and P McQuaid
Precinct No. 2, which shall consist of that portion of the City of Oakland bounded as follows:
Bounded on the north by the center line of Seventh street; bounded on the east by the center line of Center street and its extension southerly to the Charter line of the City of Oakland; on the south by the Charter line of the City of Oakland; and on the west by the center line of Campbell street, and its extension southerly to the Charter line of the City of Oakland.

PRECINCT NO 3.

Polling Place—1265 7th street.
Inspectors—W. W. Jacobs and John P. McTavish.
Judges—A. J. Woodward and R Gordon
Clerks—John J. Burke and Charles H Berton
Ballot Clerks—W. H. Fulcher and Charles Conlon.

Precinct No. 3, which shall consist of that portion of the City of Oakland bounded as follows:
Bounded on the north by the center line of Seventh street, on the east by the center line of Adeline street, and its extension southerly to the Charter line of the City of Oakland; on the south by the Charter line of the City of Oakland; on the West by the center line of Center street, and its extension southerly to the Charter line of the City of Oakland.

PRECINCT NO 4.

Polling Place—S. E. Corner 7th and Linden streets.
Inspectors—John Donovan and Wm. Mattingly.
Judges—Neal Boyle and P. Winn.
Clerks—W. D. McDonald and Eugene Corrigan.

Ballot Clerks—J. Donahy and Owen Feeney.
Precinct No. 4, which shall consist of that portion of the City of Oakland, bounded as follows:
Bounded on the north by the center line of Seventh street; on the east by the center line of Filbert street, and its extension southerly to the Charter line of the City of Oakland; on the south by the Charter line of the City of Oakland; and on the west by the center line of Adeline street, and its extension southerly to the Charter line of the City of Oakland.

PRECINCT NO. 5.

Polling Place—913 7th street.
Inspectors—John Harrington and M. J. Cordona.
Judges—R. W. Savage and M. Roebke.
Clerks—W. H. Bailey and William Mackey
Ballot clerks—J. R. Powell and M. T. Doody.

Precinct No. 5, which shall consist of that portion of the City of Oakland, bounded as follows:
Bounded on the north by the center line of Seventh street; on the east by the center line of Market street, and its extension southerly to the Charter line of the City of Oakland; on the south by the Charter line of the City of Oakland; on the west by the center line of Filbert street, and its extension southerly to the Charter line of the City of Oakland.

PRECINCT NO. 6.

Polling Place—801 Brush.
Inspectors—Norris O'Neill and M. Hennings.
Judges—D Barr and John Fahey.
Clerks—Robert Wainright and Hugh Hopkins.
Ballot Clerks—E. Considine and Dan Crawford.

Precinct No. 6, which shall consist of that portion of the City of Oakland, bounded as follows:
Bounded on the north by the center line of Seventh street; on the east by the center line of Castro street, and its extension southerly to the Charter line of the City of Oakland; on the south by the Charter line of the City of Oakland, and on the west by the center line of Market street, and its extension southerly to the Charter line of the City of Oakland.

PRECINCT NO. 7.

Polling Place—McManus store, 7th and Castro.
Inspectors—Thomas Rathjen and D. Moran
Judges—E. M Bernstein and James McNeal
Clerks—J. J. McElroy and James Sloan.
Ballot Clerks—C. R Sloan and William R Goodwin.

Precinct No 7, which shall consist of that portion of the City of Oakland, bounded as follows.
Bounded on the north by the center line of Seventh street; on the east by the center line of Jefferson street, and its extension southerly to the Charter line of the City of Oakland; on the south by the Charter line of the City of Oakland; and on the west by the center line of Castro street, and its extension southerly to the Charter line of the City of Oakland.

PRECINCT NO. 8.

Polling Place—621 7th street.
Inspectors—D. W. Doody and M. Ryan.
Judges—M K. Houghton and Owen Lafferty.
Clerks—L. Bernard and R D. Rowe.
Ballot Clerks—Tim Holand and M. Carroll.

Precinct No 8, which shall consist of that portion of the City of Oakland, bounded as follows.
Bounded on the north by the center line of Eighth street, on the east by the center line of Washington street, and its extension southerly to the Charter line of the City of Oakland, on the south by the Charter line of the City of Oakland; and on the west by the center line of Jefferson street and its extension southerly to the charter line of the City of Oakland.

PRECINCT NO. 9

Polling Place—435 4th street.
Inspectors—H. Audifred and William Jones.
Judges—D. Regan and J. Meagher.
Clerks—H. Schwartzchildt and Louis Martens
Ballot Clerks—R. Muir and Peter Heller.

Precinct No. 9, which shall consist of that portion of the City of Oakland; bounded as follows:
Bounded on the north by the center line of Eighth street; on the east by the center line of Franklin street, and its extension southerly to the Charter line of the City of Oakland; on the south by the Charter line of the City of Oakland; and on the west by the center line of Washington street, and its extension southerly to the Charter line of the City of Oakland.

PRECINCT NO 10.

Polling Place—Corner 4th and Webster.
Inspectors—M. Learner and J. Callaghan.
Judges—James King and P. H. McKean.
Clerks—John J. Merritt and E. F. Gannon.
Ballot Clerks—Dl. Doyle and Neal J. McKeand.

Precinct No. 10, which shall consist of that portion of the City of Oakland, bounded as follows:
Bounded on the north by the center line of Eighth street, on the east by the center line of Harrison street, and its extension southerly to the Charter line of the City of Oakland; on the south by the Charter line of the City of Oakland; and on the west by the center line of Franklin street, and its extension southerly to the Charter line of the City of Oakland.

PRECINCT NO. 11

Polling Place—5th and Harrison.
Inspectors—D. Borcovich and R. D. King.
Judges—William Stack and Sanders Freedman.
Clerks—D. Lewin and L Larmer.
Ballot Clerks—Charles Babcock and J. D Douglass

Precinct No 11, which shall consist of that portion of the City of Oakland, bounded as follows:
Bounded on the north by the center line of Eighth street; on the east by the center line of Jackson street, and its extension southerly to the Charter line of the City of Oakland, on the south by the Charter line of the City of Oakland; and on the west by the center line of Harrison street, and its extension southerly to the Charter line of the City of Oakland.

PRECINCT NO. 12.

Polling Place—818 Oak street.
Inspectors—W. P. Courtney and H. A. Schorn.
Judges—Carl Stultz and G. L. Broadwater.
Clerks—W. L. Pelton and George Atkinson.
Ballot Clerks—F. O. McKee and James Gilligan.
Precinct No 12, which shall consist of that portion of the City of Oakland, bounded as follows:
Bounded on the north by the center line of Eighth street, and its extension easterly to the line dividing Oakland and Brooklyn Townships; on the east by the line dividing Brooklyn and Oakland Townships; on the south by the Charter line of the City of Oakland; and on the west by the center line of Jackson street, and its extension southerly to the Charter line of the City of Oakland.

Seventh Ward.

The Seventh Ward of the City of Oakland is hereby divided into ten Election Precincts as follows:

PRECINCT NO. 1.

Polling Place—277 East 12th street.
Inspectors—Geo. Chase and James Slattery.
Judges—L. N. Cobbledick and Thomas Deasy.
Clerks—Geo. W. Merder and E. E. Laymance.
Ballot Clerks—T. Vane and C. P. Kirk.

Precinct No. 1, which shall consist of that portion of the City of Oakland bounded as follows:

Beginning at a point where the center line of Sixth avenue if extended southerly would intersect the charter line of the City of Oakland; thence northerly to and along the center line of Sixth avenue to the center line of East Seventeenth street; thence westerly along the center line of East Seventeenth street to the center line of Fifth avenue; thence northerly along the center line of Fifth avenue to the center line of Fourth avenue; thence northeasterly along the center line of Fourth avenue, also known as Matthew avenue, to the center line of Hopkins street; thence easterly along the center line of Hopkins street to the center line of Thirteenth avenue; thence northerly along the center line of Thirteenth avenue to the old charter line of the City of Oakland at the southeast corner of the lands of John Hempel; thence northwesterly along the southerly line of the lands of Hempel to the line dividing Oakland and Brooklyn Township; thence southwesterly and southerly along said township line to the charter line on the southern boundary of the City of Oakland; thence easterly along said charter line to the place of beginning.

PRECINCT NO. 2.

Polling Place—373 East 12th.
Inspectors—T. B. Newsom and Howard P. Capell.
Judges—G. H. Wethern and B. J. Ritcher.
Clerks—Geo. H. Mason and D. J. Cornell.
Ballot Clerks—C. A. Fawcett and Daniel Morrison.

Precinct No. 2, which shall consist of that portion of the City of Oakland bounded as follows:
Beginning at a point where the center line of Eighth avenue if extended southerly would intersect the charter line of the City of Oakland; thence northeasterly to and along the center line of Eighth avenue and the center line of Central and Silver avenues to the center line of Fourth avenue, also known as Matthew avenue; thence southwesterly along the center line of Fourth avenue to the center line of Fifth avenue; thence southwesterly along the center line of Fifth avenue to the center line of East Seventeenth street; thence southeasterly along the center line of East Seventeenth street to the center line of Sixth avenue; thence southeasterly along the center line of Sixth avenue to the charter line of the City of Oakland; thence southeasterly along said charter line to place of beginning.

PRECINCT NO 3.

Polling Place—1618 East 11th street.
Inspectors—Geo A. Russell and D. J. Murphy.
Judges—O. Bema and Thomas Wheaton
Clerks—C. G Bird and Charles A. James.
Ballot Clerks—L. Weingart and Manuel J. King.

Precinct No 3, which shall consist of that portion of the City of Oakland bounded as follows:
Bounded on the north by the center line of East Twelfth street; on the east by the center line of Fourteenth avenue or Commerce street and its extension southerly to the charter line of the City of Oakland; on the south by the charter line of the City of Oakland; and on the west by the center line of Eighth avenue and its extension southerly to the charter line of the City of Oakland

PRECINCT NO. 4.

Polling Place—864 E. 12th street.
Inspectors—J. J. Wright and V. S. Northey.
Judges—H. N. Tum Suden and F. W. Le Ballister.
Clerks—H. C. Votow and John J. Gray.
Ballot Clerks—H. A. Kohler and J. T. Harrington.

Precinct No 4, which shall consist of that portion of the City of Oakland bounded as follows:
Bounded on the north by the center line of East Eighteenth street, on the east by the center line of Thirteenth avenue; on the south by the center line of East Twelfth street; and on the west by the center line of Eighth avenue.

PRECINCT NO. 5.

Polling Place—509 East 20th.
Inspectors—Chas. Wilkins and R. C. Craft.
Judges—Frank Esch and H. P. Dunning.
Clerks—D. R. Van Amringe and F. A. Gunther.
Ballot clerks—Fred A. Williams and H. N. Schnoor.

Precinct No. 5 shall consist of that portion of the city of Oakland, bounded as follows:
Beginning at a point where the center line of East Eighteenth street is intersected by the center line of Eighth avenue; thence northerly along the center line of Eighth avenue, Central and Silver avenues to the center line of Fourth avenue, also known as Matthews avenue; thence northeasterly along the center line of Fourth avenue to the center line of Hopkins street; thence southeasterly along the center line of Hopkins street to the center line of Thirteenth avenue, thence southwesterly along the center line of Thirteenth avenue to the center line of East Twenty-eighth street; thence northwesterly along the center line of East Twenty-eighth street to the center line of Eleventh avenue; thence southerly along the center line of Eleventh avenue to the center line of East Twenty-second street; thence southeasterly along the center line of East Twenty-second street to the center line of Thirteenth avenue; thence south westerly along the center line of Thirteenth avenue to the center line of East Eighteenth street; thence northwesterly along the center line of East Eighteenth street to the center line of Eighth avenue and point of beginning.

PRECINCT No. 6.

Polling Place—1622 13th avenue.
Inspectors—John Munster and D. W. La Fortune.
Judges—William Heffschneider and S. D. North.
Clerks—W. W. Crane and S. D. North.
Ballot Clerks—P. J. Arnold and J. B Gray.

Precinct No. 6, which shall consist of that portion of the city of Oakland bounded as follows:
Beginning at a point where the center line of Eleventh avenue is intersected by the center line of East Twenty-second street, thence northeasterly along the center line of Eleventh avenue to the center line of East twenty-eighth street; thence southeasterly along the center line of East Twenty-eighth street to the center line of Thirteenth avenue; thence northeasterly along the center line of Thirteenth avenue to the old Charter line of the City of Oakland at the southeast corner of the lands of John Hempel; thence northwesterly along the southerly line of the land of Hempel to the line dividing Oakland and Brooklyn Townships, thence northeasterly along the said Township line to its intersection with the northern Charter line of the City of Oakland; thence easterly along the Charter line of the City of Oakland to the center line of Sausal Creek; thence southerly and thence westerly, following the Charter line of the City of Oakland, to the southeast corner of Linn Homestead; thence westerly along the southern boundary of Linn Homestead to the center line of Fourteenth avenue; thence southwesterly along the center line of Fourteenth avenue to the center line of East Twenty-second street; thence northwesterly along the center line of East Twenty-second street to the center line of Eleventh avenue and point of beginning.

PRECINCT NO. 7.

Polling Place—780 East 14th street.
Inspectors—Thomas O'Donnell and D. M. Briggs.
Judges—G. H. Dieke and L. Fuchs.
Clerks—E. C. Dodge and A. Schley.
Ballot Clerks—Frank R. Hampel and Frank J. Dias.

Precinct No. 7, which shall consist of that portion of the City of Oakland bounded as follows:
Beginning where the center line of Eighteenth avenue if extended southerly would intersect the Charter line of the City of Oakland; thence northerly to and along the center line of Eighteenth avenue to the center line of East Twenty-first street; thence easterly along the center line of East Twenty-first street; to the center line of Nineteenth avenue; thence northerly along the center line of Nineteenth avenue to the center line of Fourteenth avenue or Commerce street; thence southwesterly along the center line of Fourteenth avenue to the center line of East Twenty-second street; thence northwesterly along the center line line of East Twenty-second street to the center line of Thirteenth avenue; thence southwesterly along the center line of Thirteenth avenue to the center line of East Twelfth street; thence southeasterly along the center line of East Twelfth street to the center line of Fourteenth avenue or Commerce street; thence southwesterly along the center line of Commerce street and its extension southwesterly to the Charter line of the City of Oakland; thence easterly along said Charter line to the place of beginning.

PRECINCT NO. 8.

Polling Place—923 E. 14th street.
Inspectors—R. F. Crist and M. Henas.
Judges—Jacob Samuels and A. Krotz.
Clerks—W. H. McGrath and W. H. Geary.
Ballot Clerks—Thomas S. Weingart and J. C. Nunes.

Precinct No. 8, which shall consist of that portion of the City of Oakland bounded as follows.
Beginning where the center line of Eighteenth avenue intersects the center line of the track of the Central Pacific Railroad; thence northerly along the center line of Eighteenth avenue to the center line of East Twenty-first street; thence easterly along the center line of East Twenty-first street to the center line of Nineteenth avenue; thence northerly along the center line of Nineteenth avenue to the center line of Fourteenth avenue; thence northerly along the center line of Fourteenth avenue to the southern boundary of Linn Homestead thence easterly along said homestead boundary line to the Charter line of the City of Oakland; thence southerly along the Charter line of the City of Oakland to the center line of Twenty-first avenue; thence southerly along the center line of Twenty-first avenue to the center line of East Twenty-first street; thence easterly along the center line of East Twenty-first street to the center line of Twenty-second avenue; thence southerly along the center line of Twenty-second avenue to the center line of the Track of the C. P. R. R.; thence westerly along the track of the said C. P. R. R. to the place of beginning.

PRECINCT NO. 9.

Polling Place—1213 23rd avenue.
Inspectors—George H. Jeffress and W. J. Masterson.
Judges—W. D. Hughes and Andy Mitchell.
Clerks—T. W. Jeffress and Frank Jacinto.
Ballot Clerks—W. H. Fake and Gustav Calberg.

Precinct No. 9, which shall consist of that portion of the City of Oakland, bounded as follows:
Bounded on the northeast and east by the Charter line of the City of Oakland; on the south by the center line of East Fourteenth street; on the west by a line described as follows, to-wit: Beginning at the intersection of the center line of Twenty-second avenue with the center line of East Fourteenth street; and running thence northerly along the center line of Twenty-second avenue to the center line of East Twenty-first street; thence westerly along the center line of East Twenty-first street to the center line of Twenty-first avenue; thence northerly along the center line of Twenty-first avenue to the Charter line of the City of Oakland.

PRECINCT NO 10.

Polling Place—1123 Railroad avenue.
Inspectors—W. R. Emery and W. F. Dolg.
Judges—E. J. Leonard and T. J. Cunniff.
Clerks—T. B. Crandall and W. C. Ironmonger.
Ballot Clerks—H Pym and J. T Sullivan.

Precinct No. 10, which shall consist of that northern portion of the City of Oakland, bounded as follows:
Beginning at a point where the center line of Eighteenth avenue if extended southerly would intersect the charter line of the City of Oakland; and running thence northerly along said extension to the center line of the track of the C. P. R. R. Company; thence easterly along the track of the C. P. R. R. Company to the extension southerly of the center line of Twenty-second avenue; thence northerly along the center line of Twenty-second avenue to the center line of East Fourteenth street; thence easterly along the center line of East Fourteenth street to the Charter line of the City of Oakland; thence following the Charter line of the City of Oakland southerly to the southeast corner of the City of Oakland; thence following the Charter line of the City of Oakland westerly to the point of beginning.
By order of the Board of Supervisors of the County of Alameda, State of California.

J. R. TALCOTT,
Chairman of the Board of Supervisors Alameda County, California.
Attest.

FRANK C. JORDAN,
Clerk.

By J. P. Cook, Deputy Clerk.
Dated, Oakland, Alameda County, California, October 11th, 1900.

20 Years in Europe and Australia

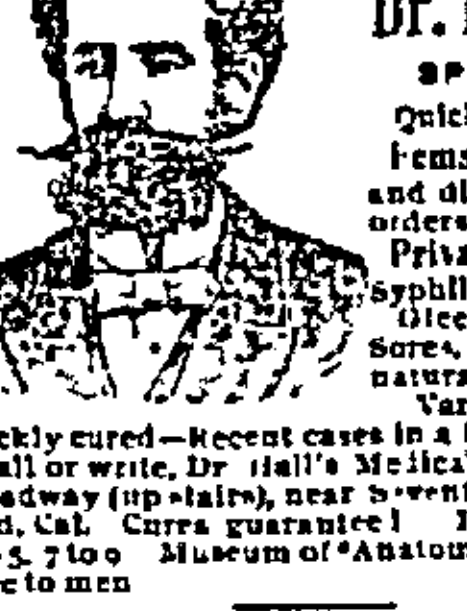

Consult, Free
Dr. T. D. Hall
SPECIALIST
Quickly cures all Female Diseases and disorders of MEN
Private Diseases
Syphilis, Gonorrhoea, Gleet, Stricture Sores, Swellings, Unnatural Discharges, Varicocele, etc.
quickly cured—Recent cases in a few days.
Call or write, Dr. Hall's Medical Institute, 855 Broadway (up stairs), near Seventh Street, Oakland, Cal. Cures guaranteed. Hours 10 to 12, 2 to 5, 7 to 9. Museum of Anatomy open daily Free to men

DR. T. D. HALL'S RE-INVIGORATOR stops all losses in 24 hours. Cures Lost Manhood, Wasted Organs, Emissions, Impotency, Drains in the Urine, Varicocele, Gleet and all other terrible wasting effects arising from errors of youth and excesses; $2 per bottle; 3 bottles for $5. Guaranteed to cure any case.

NEW LOUVRE
BOUFE
14th and Broadway
OAKLAND
J. J. CARROLL, Prop

L. C. BEEM
Wholesale and Retail Dealer
Poultry, Game,

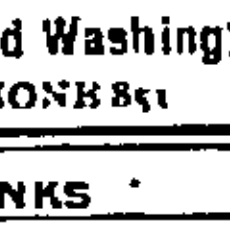

ETC. ETC
Foreign and Domestic Fruits and Delicacies
CITY MARKET
S. E. cor. 12th and Washington Sts
TELEPHONE 851

BANKS

California Bank
Masonic Temple Building.
Corner Twelfth and Washington Streets, Oakland.

D. EDWARD COLLINS............President
JOHN W. PHILLIPS........Vice President
FRANK H. BROOKS...............Cashier

BOARD OF DIRECTORS.
John W. Phillips — Anson Barstow
W. W. Whitman — Benjamin Smith
D. Edward Collins — John A. Britton
James P. Taylor

Transacts a general banking business. Foreign and Domestic Exchange bought and sold. Correspondence solicited. Special attention paid to the execution of trusts for individuals, firms and corporations.
Correspondents—American Exchange National Bank, New York, and Bank of California, San Francisco.

BANKS.

THE
Oakland Bank of Savings
Cor. Broadway and Twelfth St.
INCORPORATED 1867

Authorized Capital	$1,000,000.00
Capital Paid In	480,900.50
Reserve Fund	166,283.37
Deposits, June 30, 1900	6,727,135.93
Cash and U.S. Bonds	1,926,561.21

ISAAC L. REQUA...............President
HENRY ROGERS..........Vice President
W. W. GARTHWAITE..............Cashier
E. C. HAGAR............Assistant Cashier

DIRECTORS:
William R. Davis — James Moffitt
Isaac L. Requa — Arthur A. Smith
E. A. Haines — George H. Collins
William Cliff — Henry Rogers
Horace Davis

General Banking Business Transacted. Interest allowed on Term Deposits. Loans on Real Estate and Approved Collateral at lowest market rates.

PRINCIPAL CORRESPONDENTS:
San Francisco—Bank of California.
" Anglo-California Bk., Ltd.
New York.......Bank of America.
" Laidlaw & Co.
Chicago.........Continental National Bk.
London..........N. M. Rothschild & Sons.

A Large Burglar and Fireproof
SAFE DEPOSIT VAULT
FOR THE SAFE KEEPING OF
VALUABLE PAPERS, BONDS, SILVERWARE, ETC.
Small Steel Safes for Individual Renters From $5.00 to $50.00 per Annum.
PERFECT SECURITY.

—THE—
First National Bank of Oakland
Northeast corner Tenth and Broadway.
Capital stock paid up..................$300,000
P. E. BOWLES.....................President
G. W. McNEAR..............Vice President
L. G. BURPEE......................Cashier
E. N. WALTER..........Assistant Cashier
DIRECTORS—G. W. McNear, E. W. Runyon, W. H. Taylor, Wallace Everson, L. C. Morehouse, P. E. Bowles, W. H. Chickering, L. G. Burpee, G. W. McNear Jr.
Principal Correspondents—San Francisco, First National Bank and Bank of California: New York, National Park Bank: Chicago American National Bank.

Union National Bank of Oakland
Location, N. W. Cor. of Broadway and Twelfth St.
THOMAS PRATHER...............President
EDSON F. ADAMS..........Vice President
CHARLES E. PALMER..............Cashier
WM. H. HIGH..........Assistant Cashier
DIRECTORS.
A. A. Moore, John C. Adams, C. E. Palmer, Edson F. Adams, R. S. Farrelly, Thomas Prather, Shelby F. Martin.
Exchange—Domestic and foreign at current rates.
CORRESPONDENTS — Chemical National Bank, New York; N. M. Rothschild & Sons, London; Rothschild Freres, Paris; Die Direction de Disconto Gesellschaft, Berlin, Bank of California, First National Bank, Crocker-Woolworth National Bank, San Francisco.
Funds deposited with correspondents paid here.

Union Savings Bank
Corner Broadway and Ninth St.
TRANSACTS A GENERAL SAVINGS AND COMMERCIAL BUSINESS.
CAPITAL FULLY PAID . $300,000 00
RESERVE FUND 125,000 00
BOARD OF DIRECTORS
William G. Henshaw, Thos. Prather, R. S. Farrelly, A. E. H. Cramer, C. E. Palmer, H. W. Meek, Herman A. Tubbs, Thos. Crellin, Shelby F. Martin, F. W. Henshaw, George E. Grant.
WM. G. HENSHAW..............President
C. E. PALMER...............Vice President
A. E. H. CRAMER...................Cashier
Exchange on Eastern and Foreign cities.
Interest allowed on all savings deposits remaining three calendar months.
No entrance fee.
Remittances from the country may be made by express or checks on banks in San Francisco, and books will be returned.

Central Bank
Broadway and Fourteenth Streets.
OAKLAND, CAL.
Authorized Capital $1,000,000
Capital fully paid up.................. 300,000
Reserve Fund and undivided profits 100,000
THOMAS CRELLIN..............President
W. G. PALMANTEER......Vice President
C. R. YATES.......................Cashier
H. M. BARRY............Assistant Cashier
DIRECTORS.
Charles D. Pierce — Anson S. Blake
J. W. Phillips — George C. Perkins
W. G. Palmanteer — George D. Metcalf
Thomas Crellin — H. C. Morris
H. S. Morris — W. S. Phelan
Transacts a General Banking Business. Interest allowed on Term Deposits. Loans made on real estate and approved security. Buys and sells exchange on all the principal cities of the United States and Europe.
Principal Correspondents — First National Bank, San Francisco; Chase National Bank, New York; Metropolitan National Bank, Chicago.

FARMERS' AND MERCHANTS'
SAVINGS BANK
1103 Broadway, near Twelfth St.
Incorporated according to the laws of the State of California, November 10, 1892.
Interest paid on deposits.
Money loaned on real estate.
OFFICERS.
EDSON F. ADAMS..................President
C. E. PALMER...............Vice President
JAMES C. McKEE...................Cashier
BOARD OF DIRECTORS.
R. S. Farrelly, San Leandro; A. W. Schafer, Mount Eden; Samuel Bell McKee, Oakland; William R. Taylor, Oakland; H. H. Pitcher, Livermore; John Charles Adams, Oakland; H. F. Gordon, Oakland, F. S Osgood, Oakland; Charles E. Palmer, Oakland; W. H. Baney, Oakland; Edson F. Adams, Oakland.

NOTICE.

All persons are hereby cautioned not to trust any one on account of the Tribune Publishing Company without a written order signed by an officer of this corporation. Any indebtedness incurred without said order will not be recognized.
TRIBUNE PUBLISHING CO.,
By W. E. DARGIE, President.

RAILROADS

SOUTHERN PACIFIC COMPANY
Trains are Due to Arrive and Leave
—at—
OAKLAND
SIXTEENTH STREET STATION.

Leave	From October 12, 1900.	Arrive
7.34 a	Benicia, Suisun, Rumsey, Sacramento	7.14 p
7.34 a	Shasta Express, Davis, Willows, Red Bluff, Portland	7.14 p
8.04 a	Vallejo, Napa, Calistoga, Santa Rosa, Martinez and San Ramon	6.02 p
8.34 a	Davis, Woodland, Knights Landing, Marysville, Oroville	7.14 p
8.34 a	Atlantic Express, Ogden and East	12.09 p
8.34 a	Los Angeles Express, Martinez, Tracy, Lathrop, Stockton, Fresno, Santa Barbara and Los Angeles	6.39 p
10.03 a	Vallejo, Martinez and way stations	1.14 p
10.33 a	The Overland Limited, Ogden, Omaha, Chicago	6.13 p
4.34 p	Vallejo, Napa, Calistoga, El Verano, Santa Rosa, Martinez and San Ramon	8.44 a
4.33 p	Benicia, Winters, Sacramento, Woodland, Knights Landing, Marysville and Oroville	10.34 a
5.26 p	Stockton	9.15 a
5.33 p	The Owl Limited, Fresno Bakersfield, Santa Barbara, Los Angeles	9.45 a
5.43 p	New Orleans Express, Bakersfield, Santa Barbara, Los Angeles, El Paso, New Orleans and East	7.05 a
5.44 p	Oriental Mail—Ogden, Cheyenne, Omaha, Chicago	12.09 p
5.44 p	Oriental Mail—Ogden, Denver, Omaha, Chicago	3.35 p
6.44 p	Vallejo	11.29 a
7.40 p	Oregon and California Express, Sacramento, Marysville, Redding, Portland, Puget Sound and East	8.09 a
11.36 p	Vallejo, Port Costa and way stations	10.28 p

NILES ROUTE.
First Street, Near Broadway.

8.00 a	Niles, Tracy, Lathrop, Stockton	* * *
8.10 a	Niles, San Jose, Stockton, Ione, Sacramento, Marysville, Chico, Tehama and Red Bluff	3.37 p
8.10 a	Oakdale, Chinese, Sonora, Carter's	3.27 p
9.34 a	Haywards, Niles and way stations	11.11 a
11.35 a	Niles, Tracy, Stockton Sacramento, Mendota, Fresno, Sanger, Hanford, Visalia, Porterville	3.37 p
12.34 p	Haywards, Niles and way stations	2.11 p
11.35 a	Livermore, Goshen Junction, Bakersfield, Los Angeles	3.37 p
3.35 p	Haywards, Niles and way stations	5.10 p
5.09 p	Niles, San Jose and Stockton	8.10 p
5.22 p	Niles and San Jose	7.07 a
7.35 p	Niles, Tracy, Lathrop, Stockton	* * *

A for morning
P for afternoon.
‡Sundays only
*Sundays excepted
The PEOPLE'S EXPRESS COMPANY, the only transfer who will call for and check baggage from hotels and residences. Office, 412-416 Ninth street. Tel. 226.
Local and through tickets sold and information given by
J. H. WRIGHT, agent, 16th st. station.
M. F. DE CORA, agent, 7th and Bdwy.
T. H. GOODMAN, gen. pass. agent

GOING TO MEXICO ?

The Southern Pacific Company will run a Special Train of Pullman Sleeping Cars from San Francisco to the City of Mexico, leaving on Wednesday, November 14th, and passing Los Angeles on the following day.
The round trip rate from San Francisco will be $80; from Los Angeles, $75, and proportionate rates from other points.
It is calculated that the excursion will require about 30 days, but tickets will be good for 60 days, so that those who wish may prolong their visit. Very complete arrangements are provided for side trips. Mexico is famous for its strange, quaint and curious attractions, but unfortunately not all of them are found on the main avenues of travel. They can be visited at small cost, and should not be omitted.
The Excursion will be in charge of Wm. H. Menton, Excursion Passenger Agent of the Southern Pacific, who is familiar with Mexico, speaks its language, and will cheerfully give all desired information to inquirers. Go and see or address him at 613 Market Street, San Francisco, Cal., or M. DE CORA, S. P. Co. Agent at Seventh and Broadway, Oakland.

BEST TIME EVER MADE
Denver - 2 days
Chicago - 3 days
New York 4 days
ON THE
OVERLAND LIMITED
VIA
Union Pacific Ry.
Pullman and Tourist Sleepers DAILY Through to Chicago without change
Personally-Conducted Excursions weekly to
OMAHA ST. PAUL
CHICAGO BOSTON
And other Eastern Cities. For further information and rates address
H. V. BLASDEL, City Pass. Agt.
1160 Broadway Oakland, Cal.
OR
D. W. HITCHCOCK, Gen. Agt.
No. 1 Montgomery Street, San Francisco

THE O. R. & N.
DISPATCH FAST STEAMERS
To PORTLAND
From Spear Street Wharf at 11 A. M.
EVERY 5 DAYS
FARE | $12 First Class, $8 Second Class | Including berth & meals
COLUMBIA.....Sails Oct. 5, 15, 25, Nov.
STATE OF CALIFORNIA.....Oct. 10, 20, 30
Short line to Walla Walla, Butte, Helena and all points in the Northwest. Through ticket to all points East.
E. C. WARD, General Agent, 630 Market Street.
GOODALL, PERKINS & CO., Supt's.